



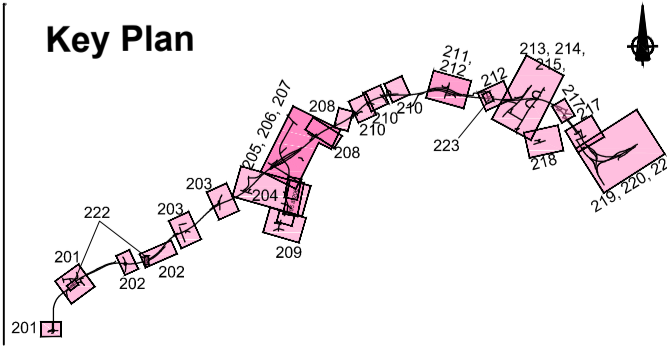
San áireamh tá sonraíocht Shuirbhíreachtí Ordánáis Éireann arna áitirgeadh faoi Cheadúnas OSI Uimh. 2010/18CCMA/Comhairle Contae na Gaillimhe. Sírtaíonn áitirgeadh neamhdáraithe cóipeacht Shuirbhíreachtí Ordánáis Éireann agus Rialtas na hÉireann. © Suirbhíreachtí Ordánáis Éireann, 2010.

© Suirbhíreachtí Ordánáis Éireann. Gach ceart ar chosaint.
Uimhir cheadúnais 2010/18CCMA/Comhairle Contae na Gaillimhe.

Includes Ordnance Survey Ireland data reproduced under OSI Licence number 2010/18CCMA/Galway County Council.
Unauthorised reproduction infringes Ordnance Survey Ireland and Government of Ireland copyright. © Ordnance Survey Ireland, 2010.

© Ordnance Survey Ireland. All rights reserved. Licence number 2010/18CCMA/Galway County Council.

Clients



Consultant

Corporate House
City East Business Park
Ballybrit, Galway, Ireland.

Tel +353 (0)91 460675
www.N6GalwayCity.ie
www.arup.ie

Job Title
N6 Galway City Ring Road

Scale
1:20,000 @ A1 , 1:40,000 @ A3

Date:
February 2018

Issue	Date	By	Chkd	Appd
I5	12/03/2018	AG	MG	EMC
I4	22/02/2018	AG	MG	EMC
I3	30/06/2017	AG	MG	EMC
I2	06/04/2017	AG	MG	MH
I1	15/02/2017	AG	MH	EMC

Drawing Title
Proposed Road Development Plan Layout

Key Plan

Drawing Status

For Information

Job No
233985

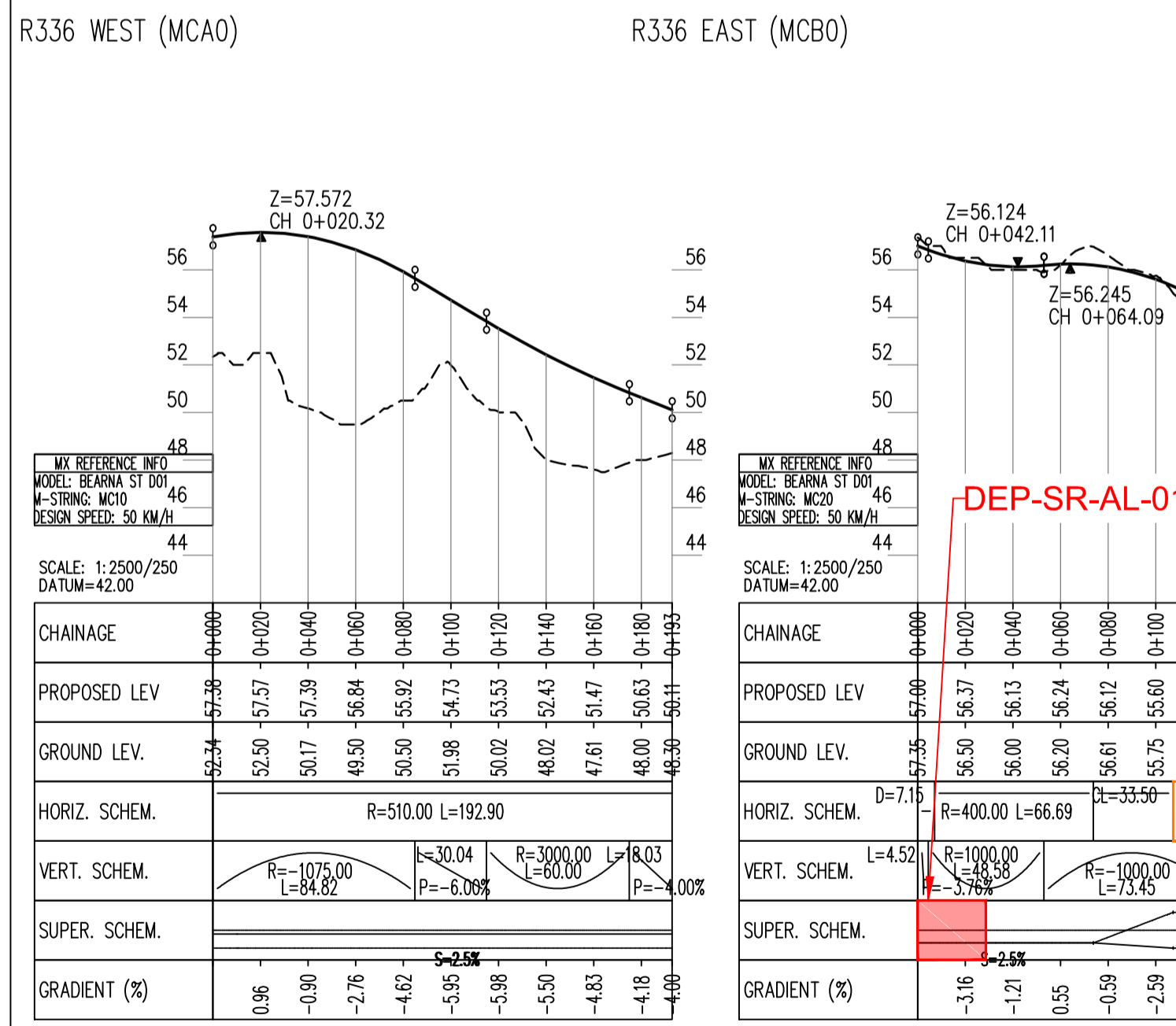
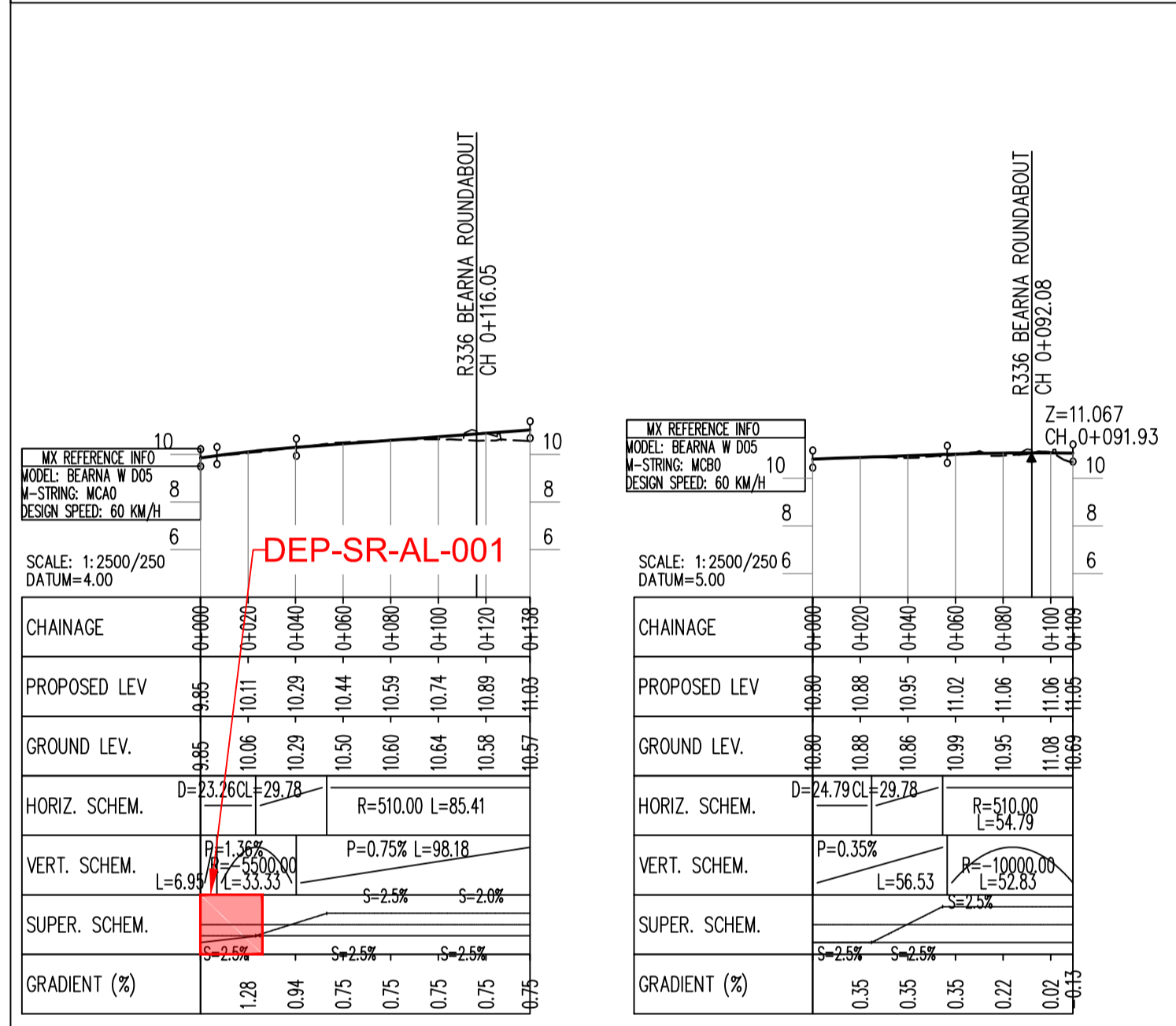
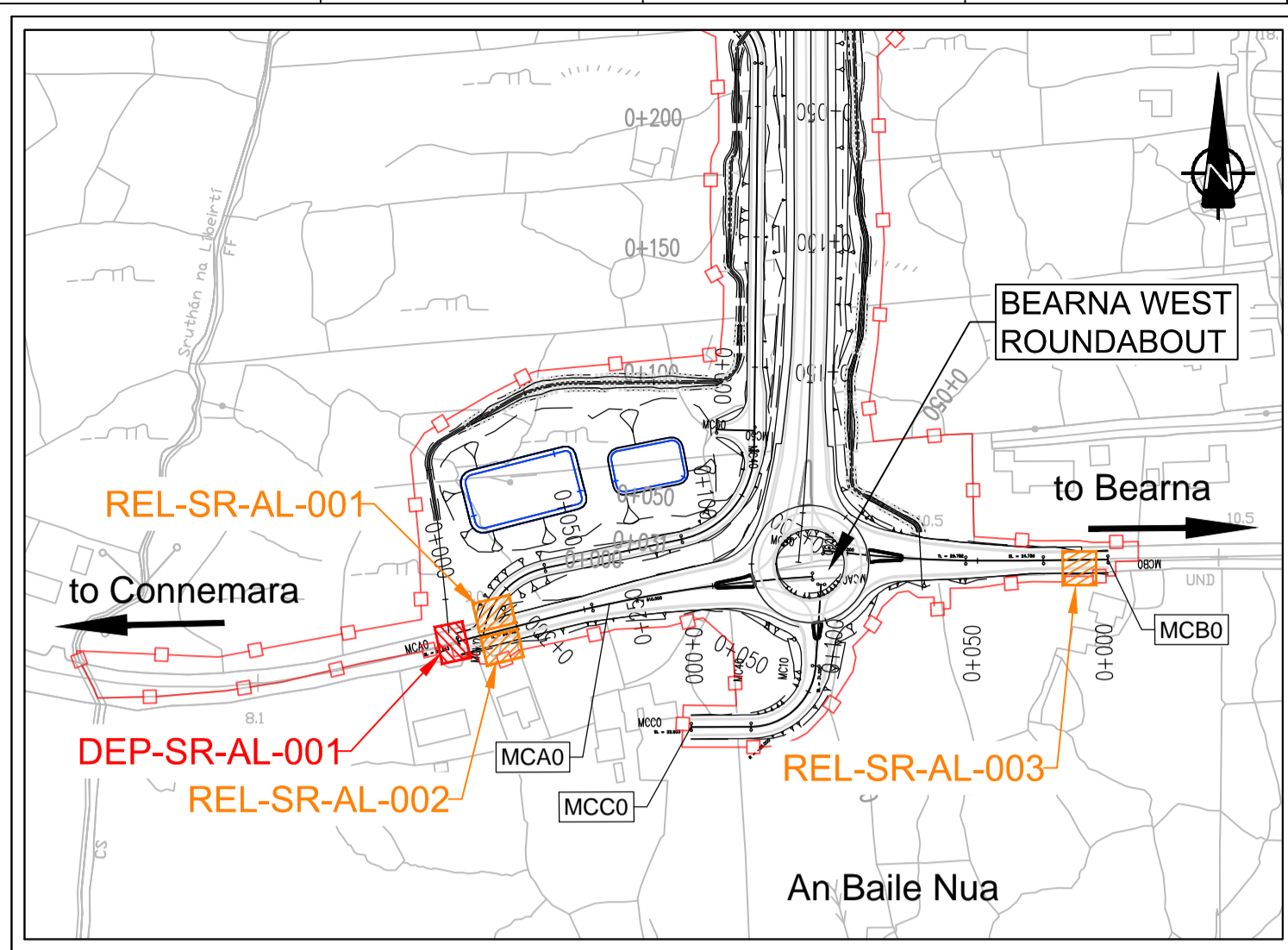
Drawing No
GCOB-100-DP-200

Issue
15

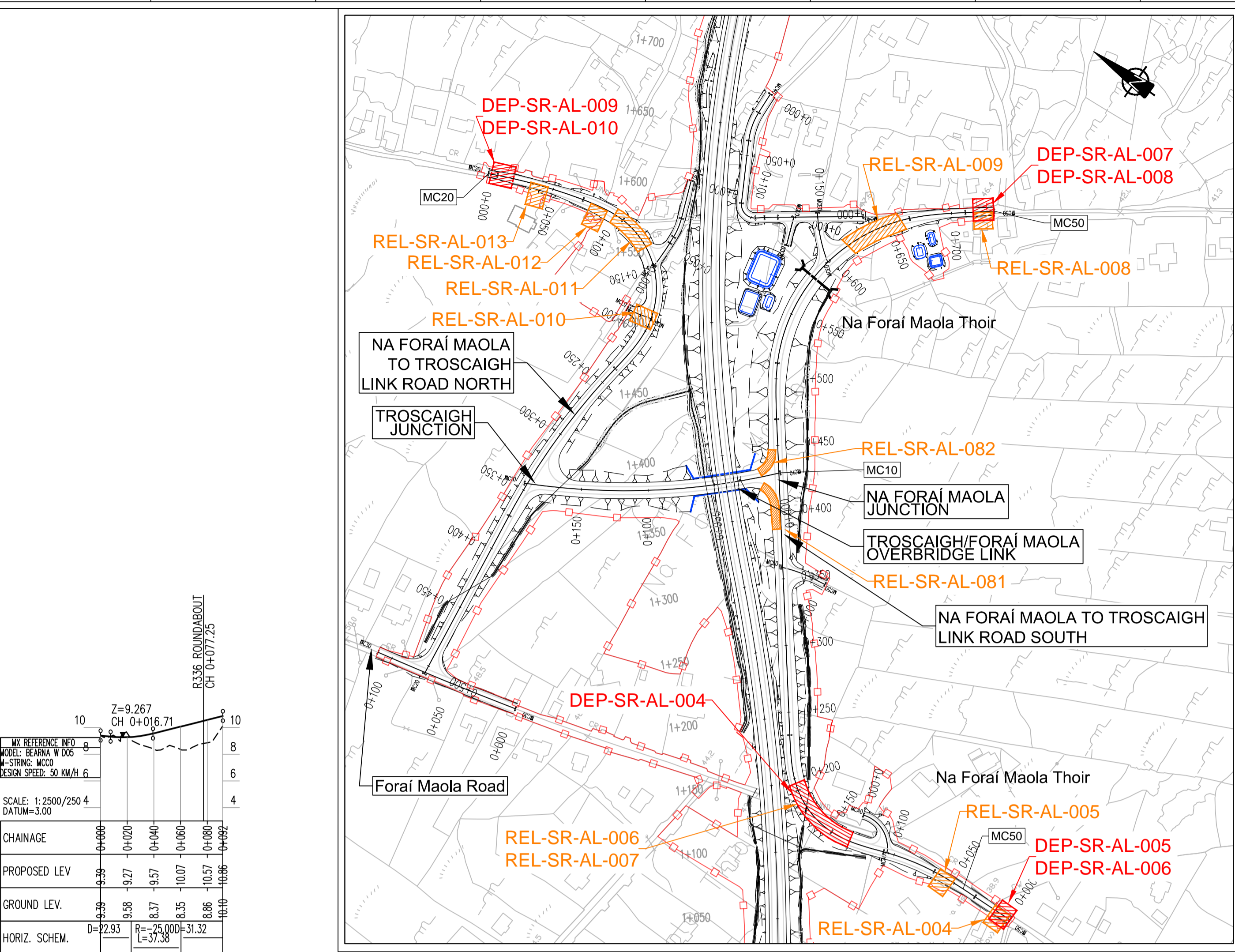
DESIGN REPORT

- Legend:**
- City Boundary
 - Proposed Development Boundary
 - Proposed Road Development
 - Structure
 - Proposed Retaining wall/Earth Retention
 - Proposed Culvert
 - Proposed Environmental Underpass
 - Proposed Attenuation Pond / Infiltration Basin
 - Proposed Stream Diversion
 - Relaxation Location
 - Departure Location


- Legend:**
- Profile**
- Existing Ground
 - Proposed Geometry Profile
 - Relaxation Location
 - Departure Location



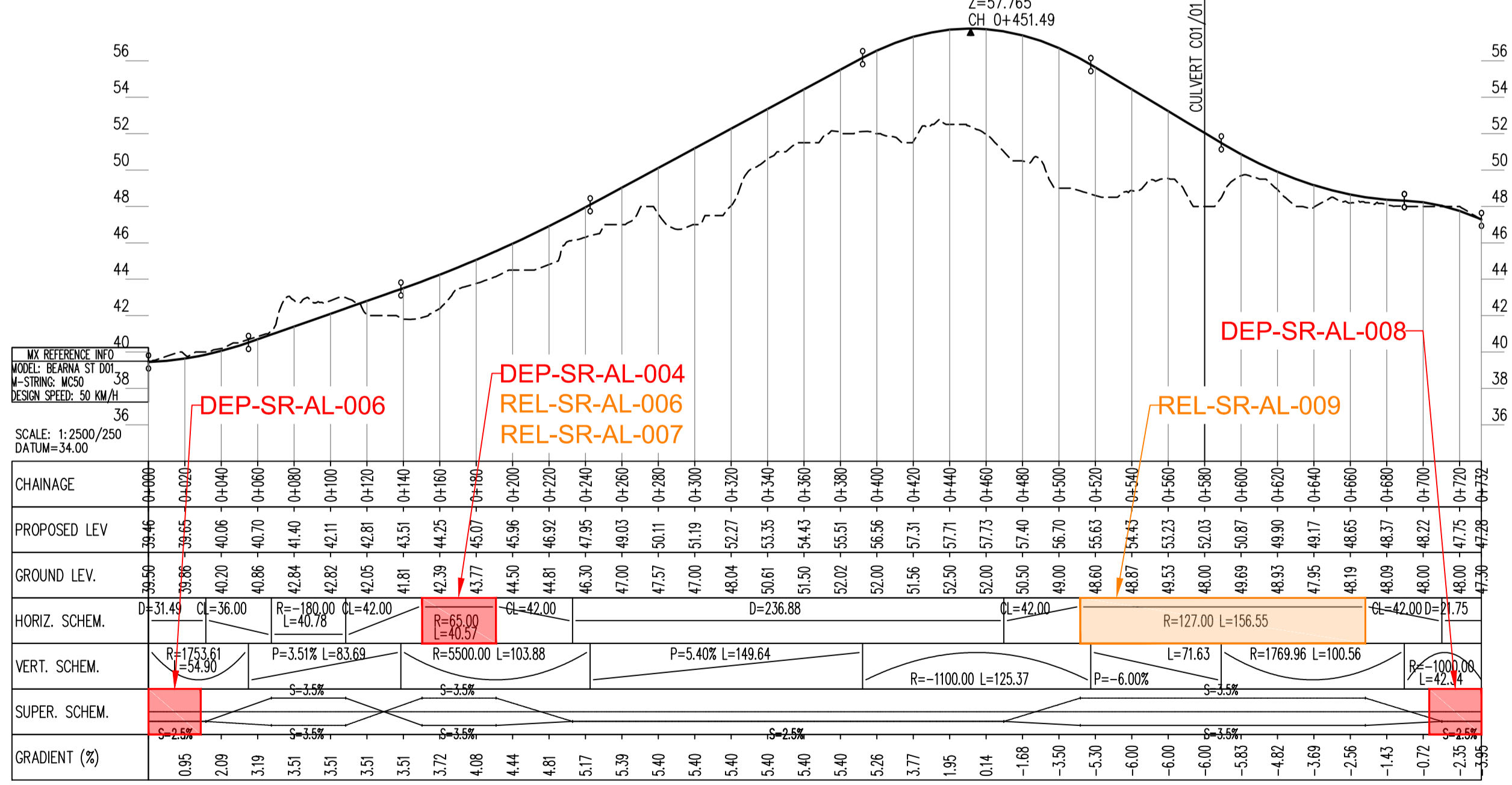
TROSCAILH/FORAI MAOLA OVERBRIDGE LINK (MC10)



Note:
For Further Detail on Departures and Relaxation in this area refer to drawing: GCOB-100-DP-222



MAOLA TO TROSCAILH LINK (NORTH) (MC20)



FORAI MAOLA TO TROSCAILH LINK (SOUTH) (MC50)

Son áireamh tá sonraíocht Shuirbhíreacht Ordnáis Éireann arna áitirgeadh faoi Cheadúnas OSI Uimh. 2010/18CCMA/Comhairle Contae na Gaillimhe. Sírúntún áitirgeadh neamhdáraithe cóipeacht Shuirbhíreacht Ordnáis Éireann agus Bialtas na hÉireann. © Suirbhíreacht Ordnáis Éireann, 2010.

© Suirbhíreacht Ordnáis Éireann. Gach ceart ar chosaint.
Uimhir cheadúnais 2010/18CCMA/Comhairle Contae na Gaillimhe.

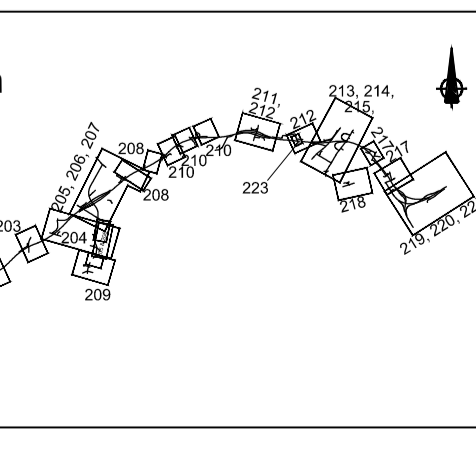
Includes Ordnance Survey Ireland data reproduced under OSI Licence number 2010/18CCMA/Galway County Council. Unauthorised reproduction infringes Ordnance Survey Ireland and Government of Ireland copyright. © Ordnance Survey Ireland, 2010.

© Ordnance Survey Ireland. All rights reserved. Licence number 2010/18CCMA/Galway County Council.

Clients

Comhairle Chontae na Gaillimhe
Galway County Council

Galway City Transport Project



Consultant

ARUP

Corporate House
City East Business Park
Ballybrit, Galway, Ireland.

Tel +353 (0)91 460675
www.N6GalwayCity.ie
www.arup.ie

Job Title
N6 Galway City Ring Road

Scale
1:2500/250 @ A1

Date
February 2018

I4	22/02/2018	AG	MG	EMC
I3	30/06/2017	AG	MG	EMC
I2	06/04/2017	AG	MG	MH
I1	15/02/2017	AG	MH	EMC
Issue	Date	By	Chkd	Appd

Drawing Title
**Proposed Road Development Plan & Profile
Bearna West Roundabout, Flora Maola & Troscailh Junctions**

Sheet 1 of 23

Drawing Status

For Information

Job No
233985

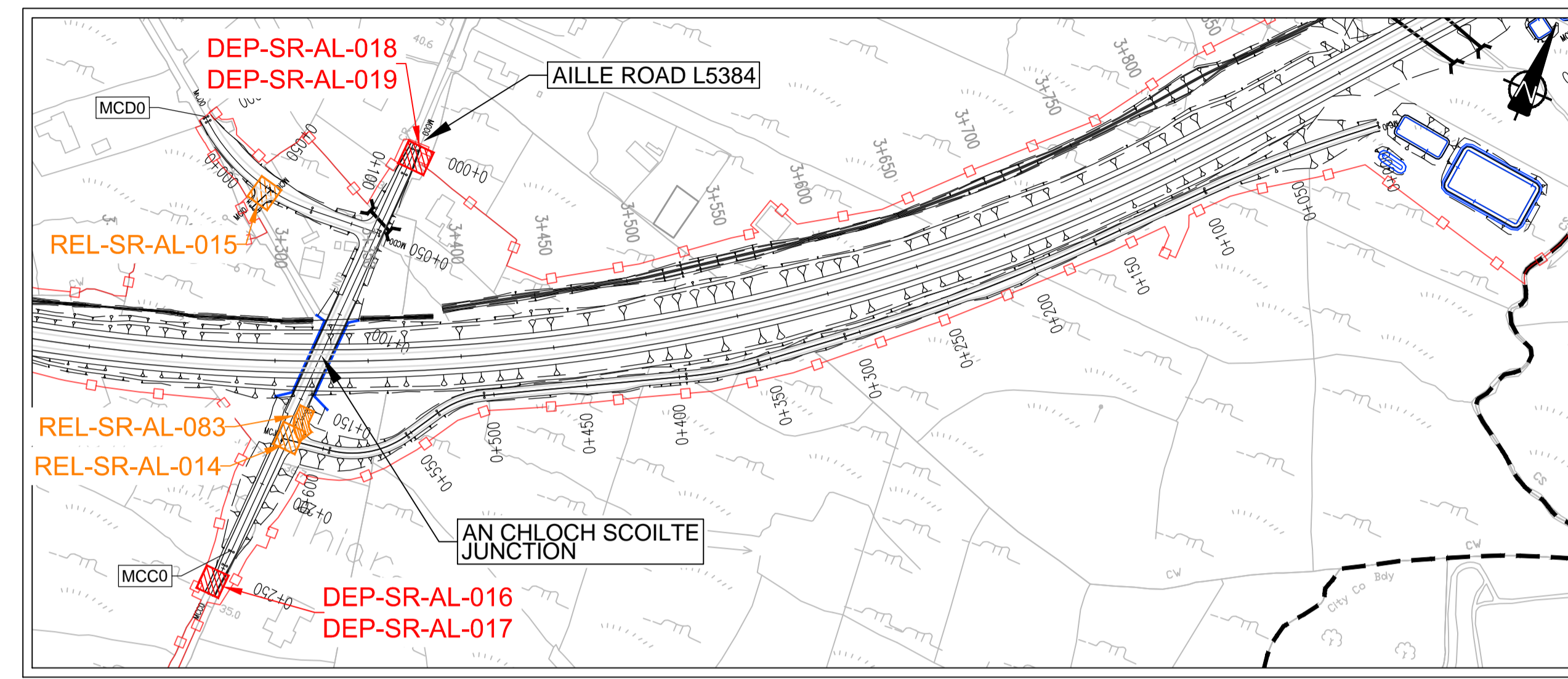
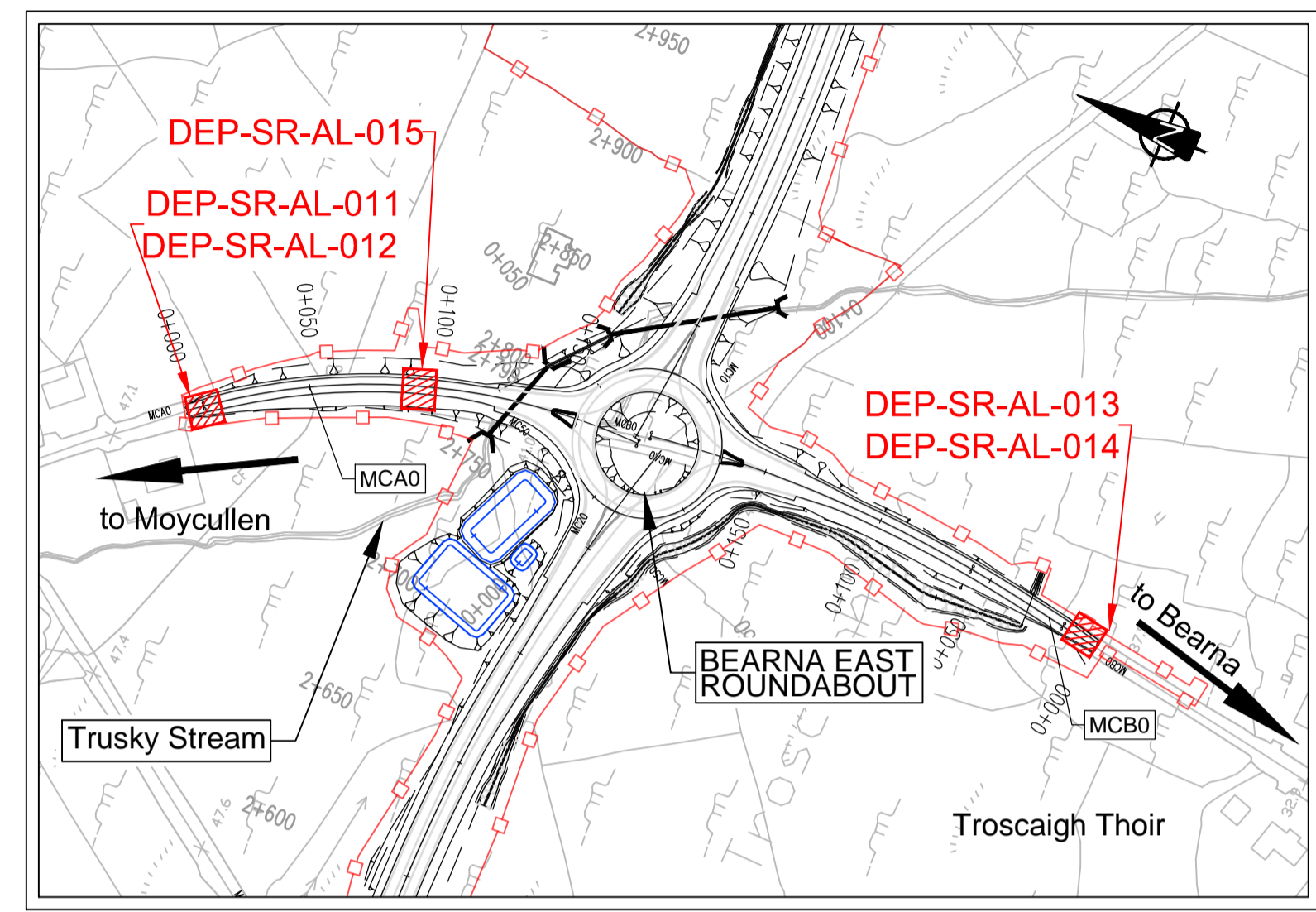
Drawing No
GCOB-100-DP-201

Issue
14


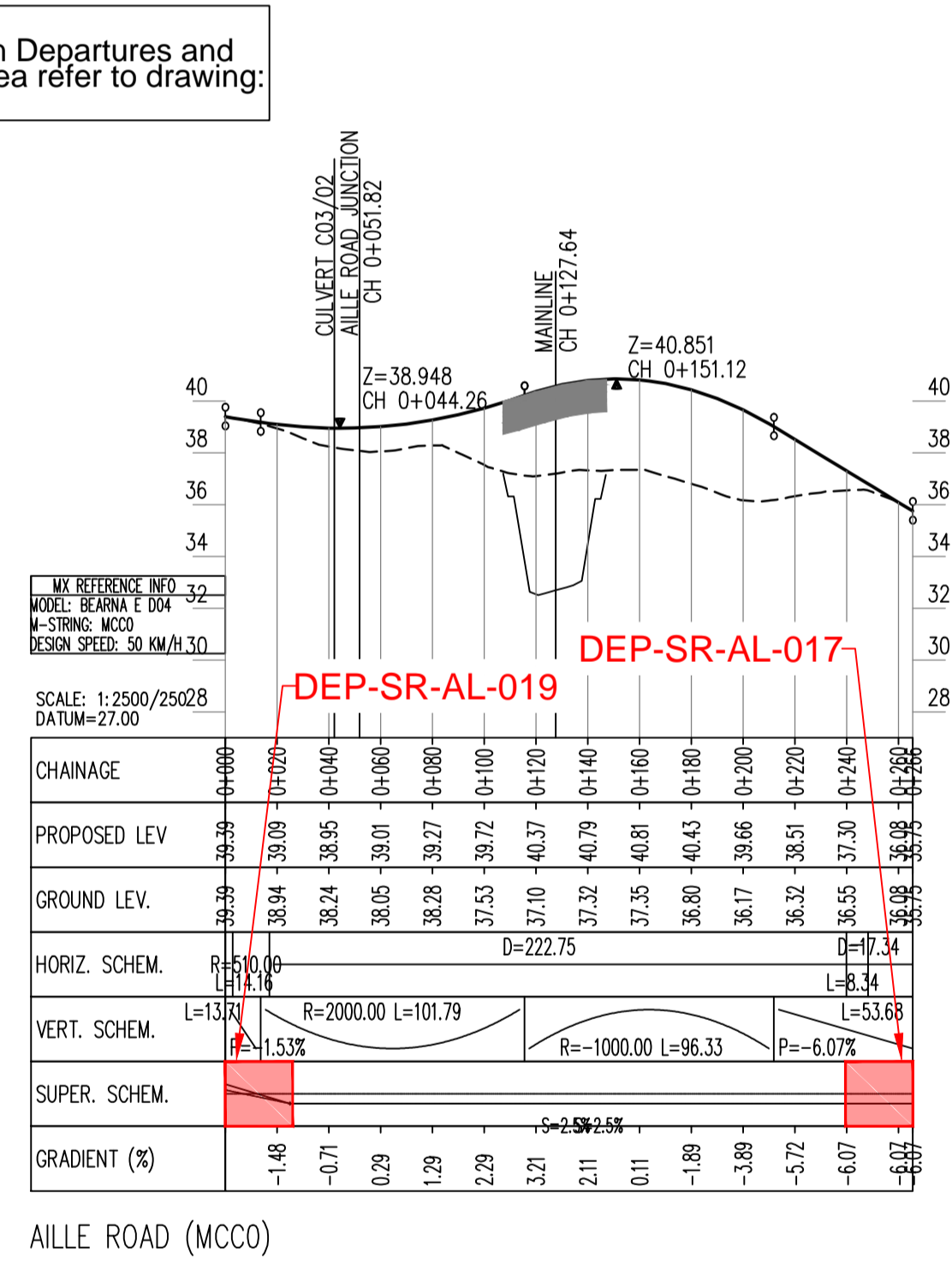
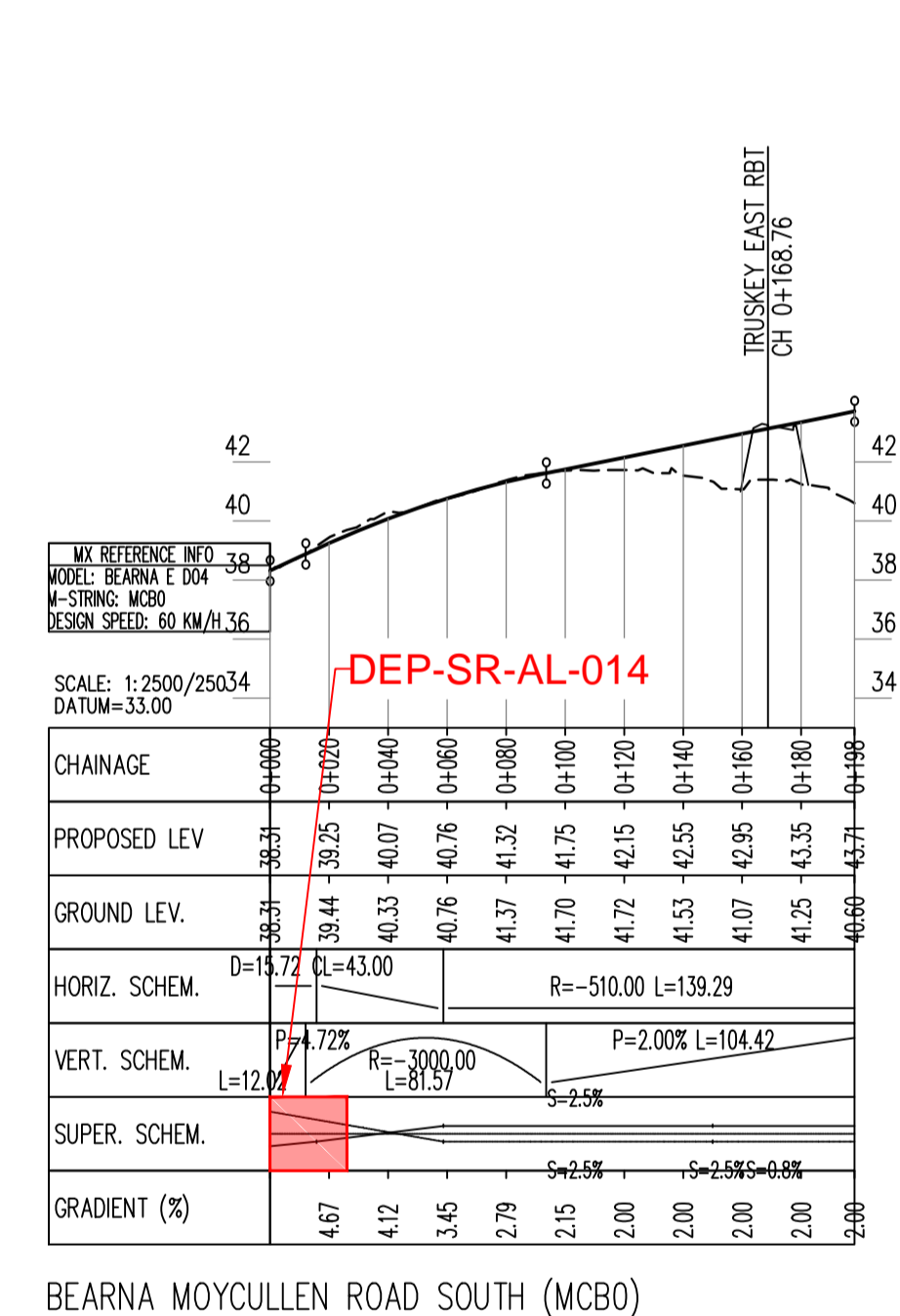

DESIGN REPORT

- Legend:**
- City Boundary
 - Proposed Development Boundary
 - Proposed Road Development
 - Structure
 - Proposed Retaining wall/Earth Retention
 - Proposed Culvert
 - Proposed Environmental Underpass
 - Proposed Attenuation Pond / Infiltration Basin
 - Proposed Stream Diversion
 - Relaxation Location
 - Departure Location

- Legend:**
- Profile**
- Existing Ground
 - Proposed Geometry Profile
 - Relaxation Location
 - Departure Location



Note:
For Further Detail on Departures and Relaxation in this area refer to drawing: GCOB-100-DP-222



San áireamh tá sonraíocht Shuirbhíreachtóirí Orlánáis Éireann arna áitirgeadh fíor cheadúnas OSI Umh. 2010/18CCMA/Comhairle Contae na Gaillimhe. Sárú ar na áitirgeadh neamhdáraithe cóipeacht Shuirbhíreachtóirí Orlánáis Éireann agus Riailas na hÉireann. © Suirbhíreachtóirí Orlánáis Éireann, 2010.

© Suirbhíreachtóirí Orlánáis Éireann. Gach ceart ar chosaint. Umhír cheadúnas 2010/18CCMA/Comhairle Contae na Gaillimhe.

Includes Ordnance Survey Ireland data reproduced under OSI Licence number 2010/18CCMA/Galway County Council. Unauthorised reproduction infringes Ordnance Survey Ireland and Government of Ireland copyright. © Ordnance Survey Ireland, 2010.

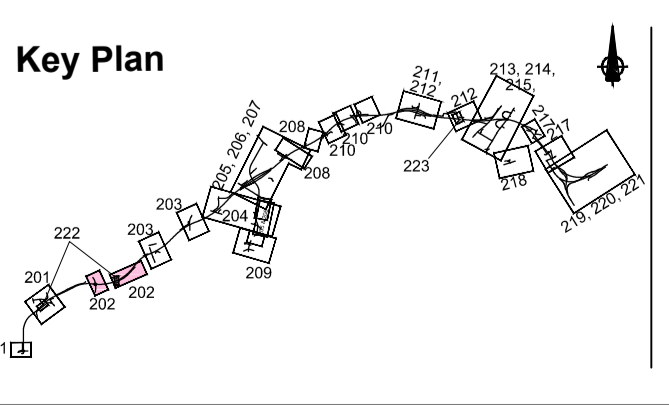
© Ordnance Survey Ireland. All rights reserved. Licence number 2010/18CCMA/Galway County Council.

Clients

Comhairle Chontae na Gaillimhe
Galway County Council

An Roinn Iompair
Turastóireacht agus Spóirt

TIIP
Bonnagar Iompair Éireann



Consultant

ARUP

Corporate House
City East Business Park
Ballybrit, Galway, Ireland.

Tel +353 (0)91 460675
www.N6GalwayCity.ie
www.arup.ie

Job Title
N6 Galway City Ring Road

Scale
1:2500/250 @ A1

Date
February 2018

Issue	Date	By	Chkd	Appd
I4	22/02/2018	AG	MG	EMC
I3	30/06/2017	AG	MG	EMC
I2	06/04/2017	AG	MG	MH
I1	15/02/2017	AG	MH	EMC

For Information

Job No	Drawing No	Issue
233985	GCOB-100-DP-202	14

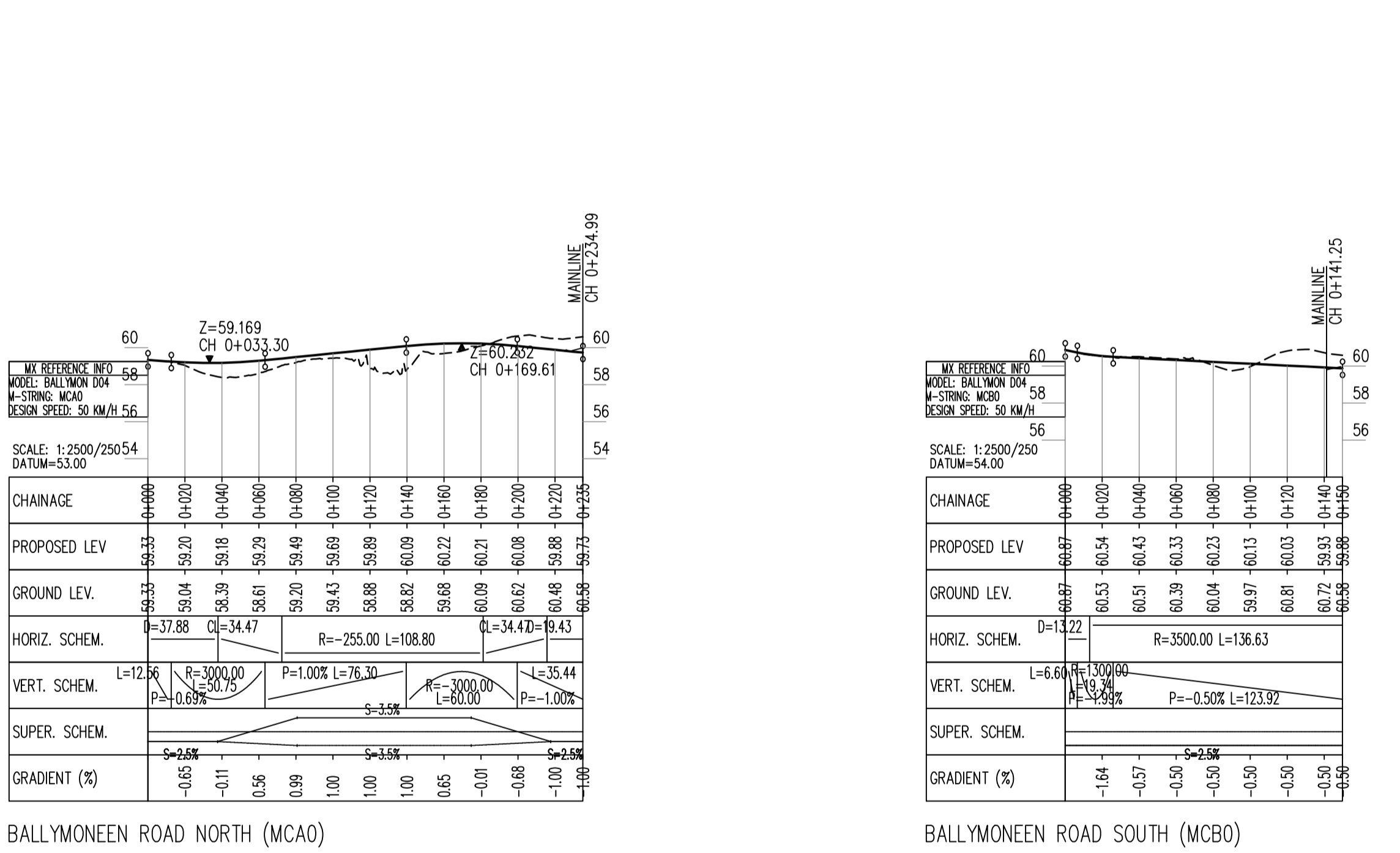
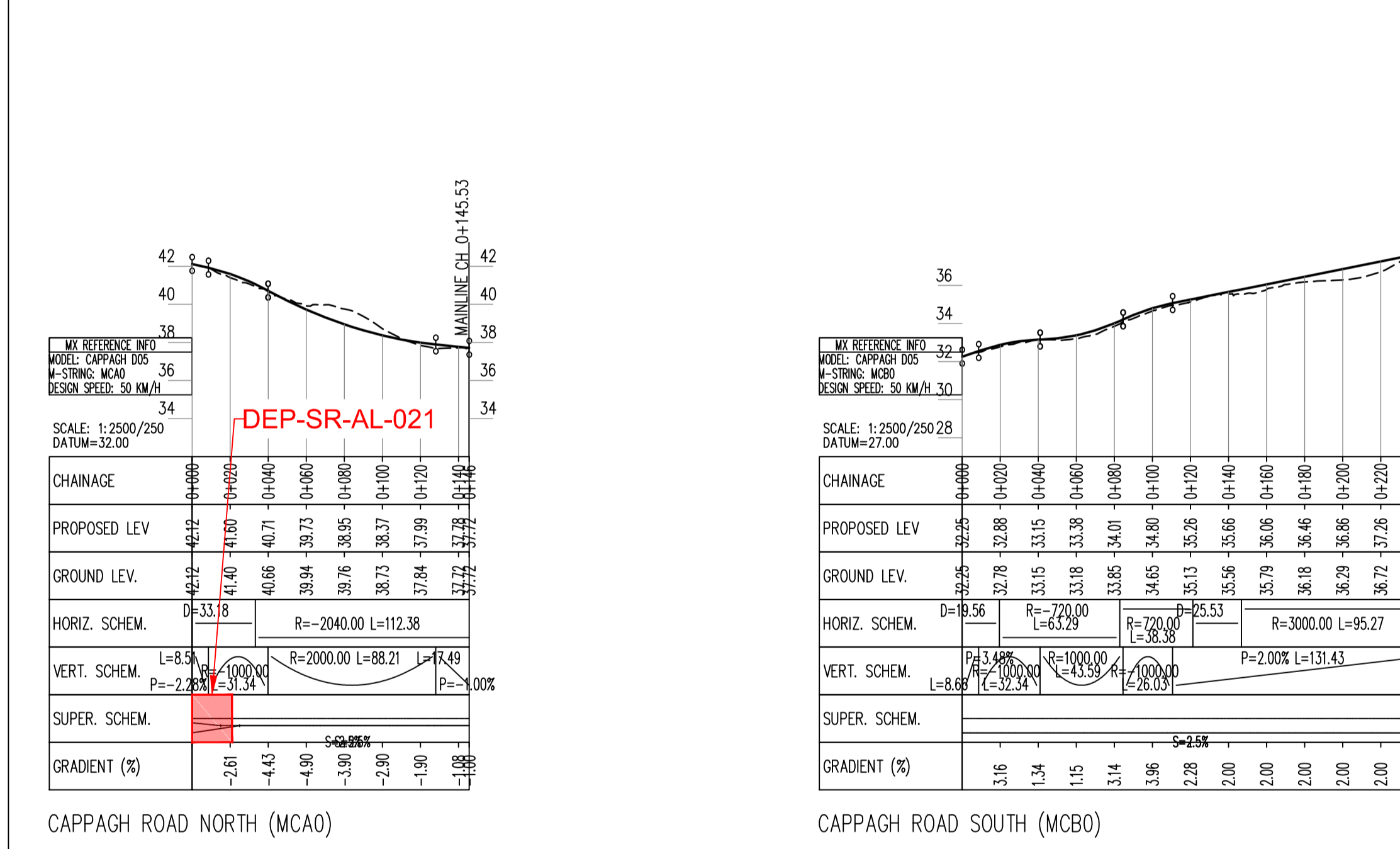
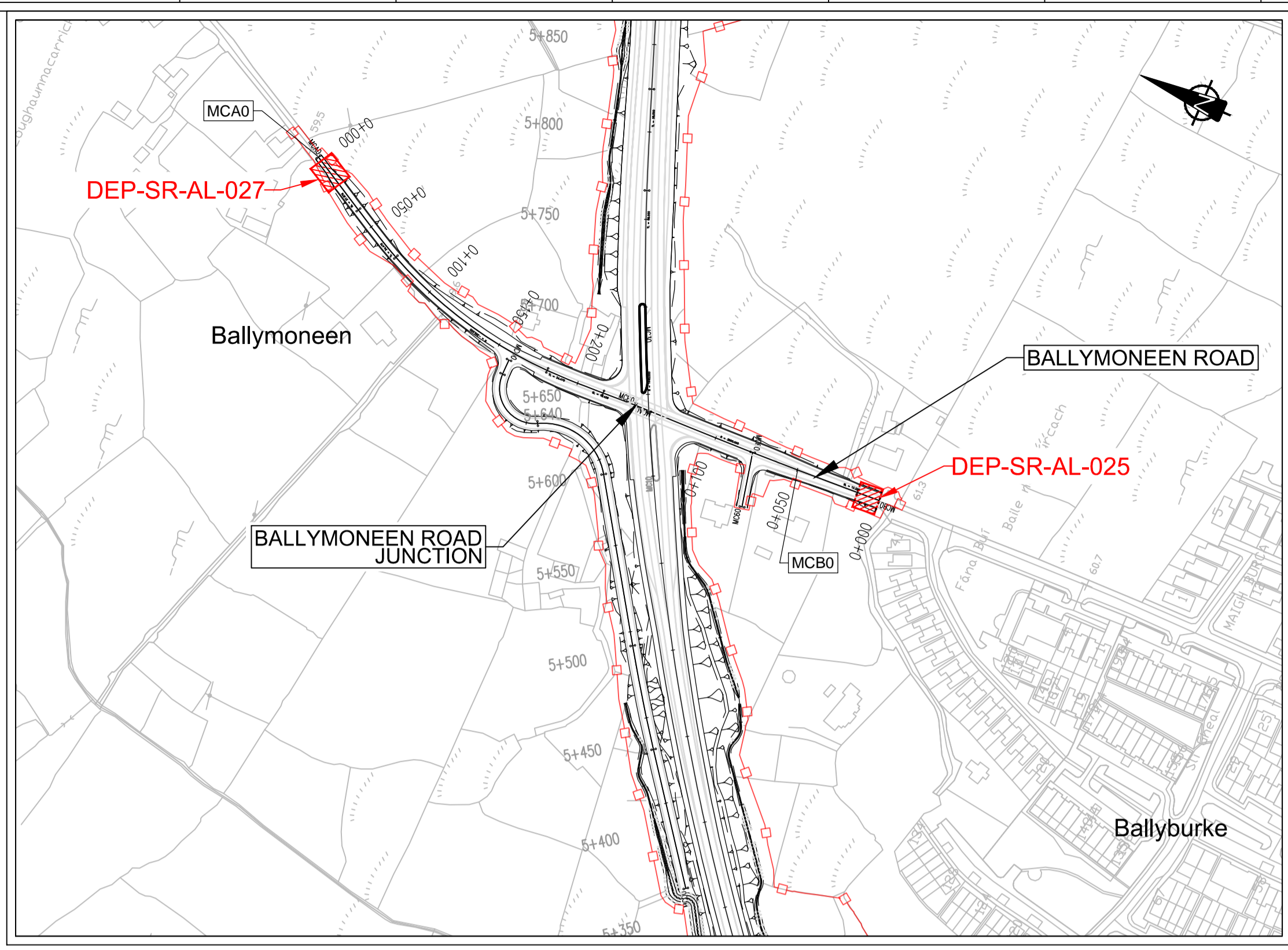
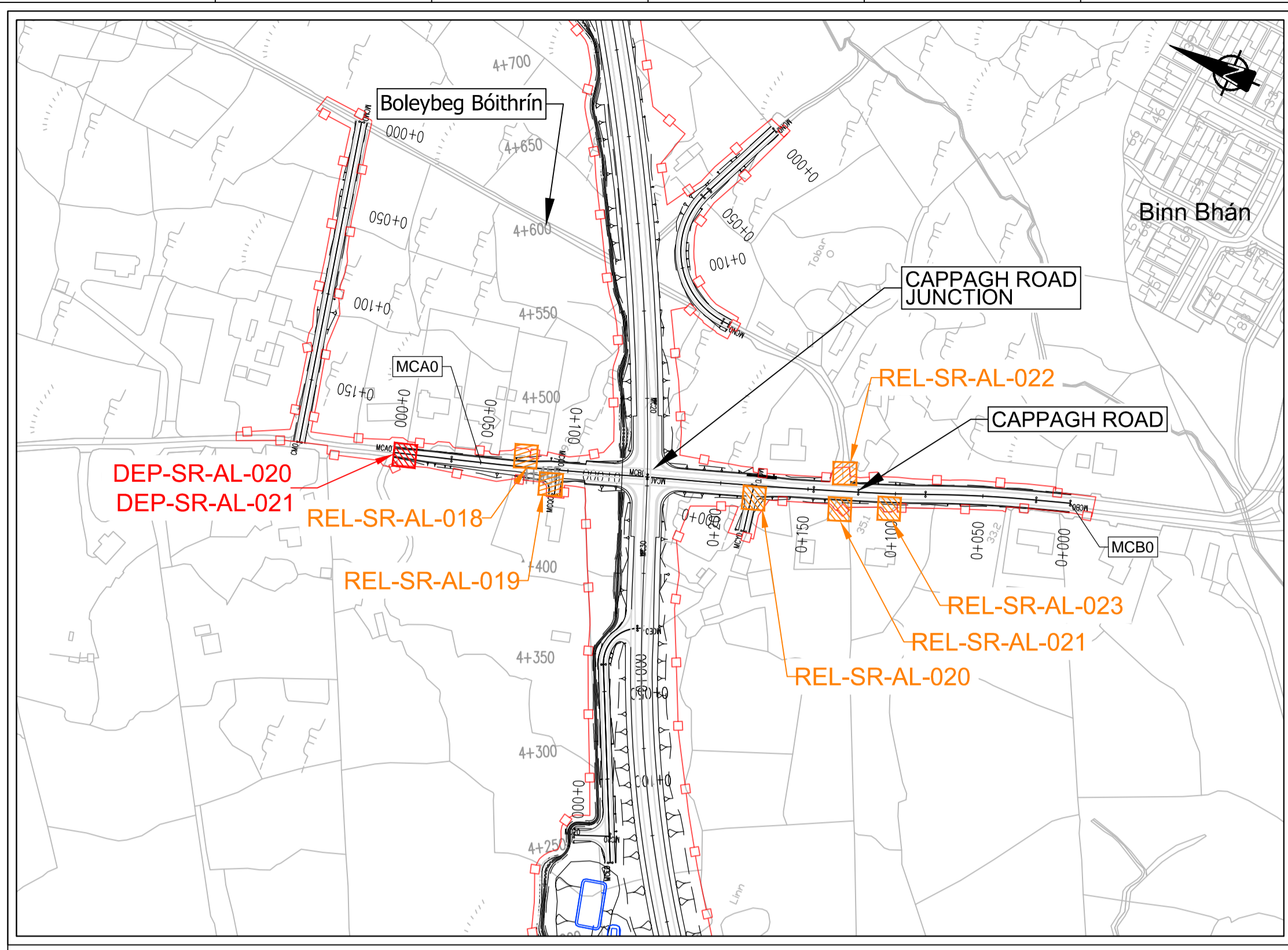
Drawing Title
Proposed Road Development Plan & Profile
Bearna East Roundabout & An Chloch Scoilte Junction
Sheet 2 of 23

Drawing Status

DESIGN REPORT

- Legend:**
- City Boundary
 - Proposed Development Boundary
 - Proposed Road Development
 - Structure
 - Proposed Retaining wall/Earth Retention
 - Proposed Culvert
 - Proposed Environmental Underpass
 - Proposed Attenuation Pond / Infiltration Basin
 - Proposed Stream Diversion
 - Relaxation Location
 - Departure Location

- Legend:**
- Profile**
- Existing Ground
 - Proposed Geometry Profile
 - Relaxation Location
 - Departure Location



San áireamh tá sonraíocht Shairbhéireacht Ordoánais Éireann arna áitirgeadh faoi Cheadúnas OSI Umh. 2010/18CCMA/Comhairle Contae na Gaillimhe. Sírtaíonn áitirgeadh naomhúdaraithe cóipeacht Shairbhéireacht Ordoánais Éireann agus Rialtas na hÉireann. © Sairbhéireacht Ordoánais Éireann, 2010.

© Sairbhéireacht Ordoánais Éireann. Gach ceart ar chosaint. Umhír cheadúnais 2010/18CCMA/Comhairle Contae na Gaillimhe.

Includes Ordnance Survey Ireland data reproduced under OSI Licence number 2010/18CCMA/Galway County Council. Unauthorised reproduction infringes Ordnance Survey Ireland and Government of Ireland copyright. © Ordnance Survey Ireland, 2010.

© Ordnance Survey Ireland. All rights reserved. Licence number 2010/18CCMA/Galway County Council.

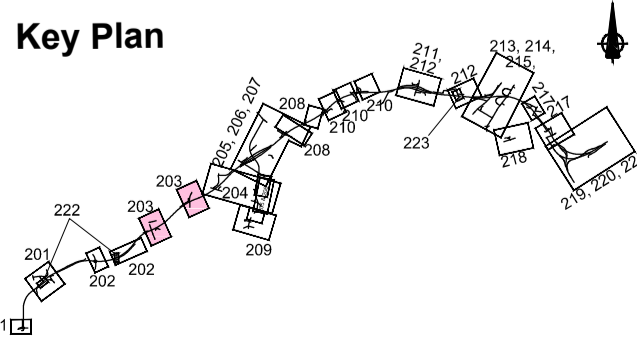
Clients

Comhairle Chontae na Gaillimhe
Galway County Council

Galway City Transport Project

An Roinn Iompair Turasóireachta agus Spóirt

TIIP



Consultant

ARUP

Corporate House
City East Business Park
Ballybrit, Galway, Ireland.

Tel +353 (0)91 460675
www.N6GalwayCity.ie
www.arup.ie

Job Title
N6 Galway City Ring Road

Scale
1:2500/250 @ A1

Date
February 2018

Issue	Date	By	Chkd	Appd
I4	22/02/2018	AG	MG	EMC
I3	30/06/2017	AG	MG	EMC
I2	06/04/2017	AG	MG	MH
I1	15/02/2017	AG	MH	EMC

Drawing Title
**Proposed Road Development Plan & Profile
Cappagh Road and Ballymoneen Road Roundabouts**
Sheet 3 of 23

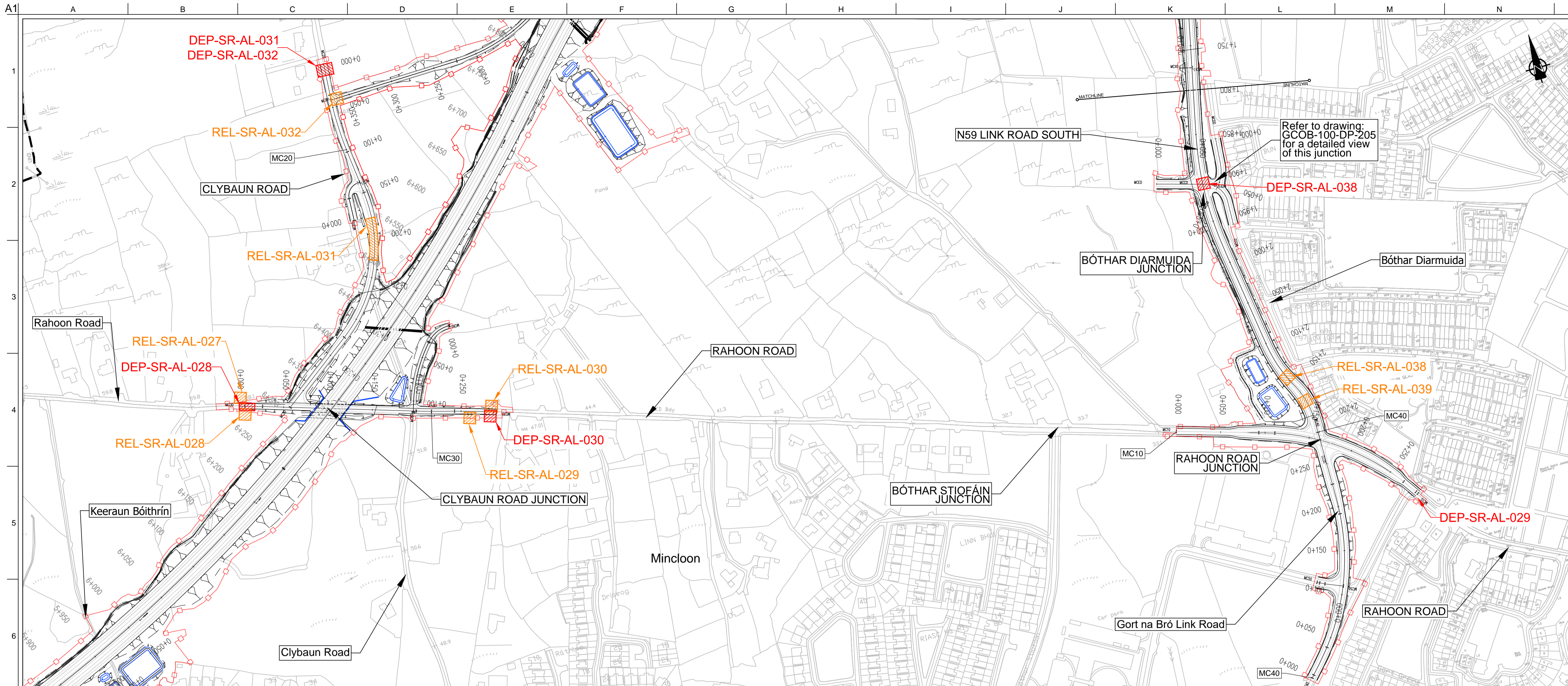
Drawing Status

For Information

Job No
233985

Drawing No
GCOB-100-DP-203

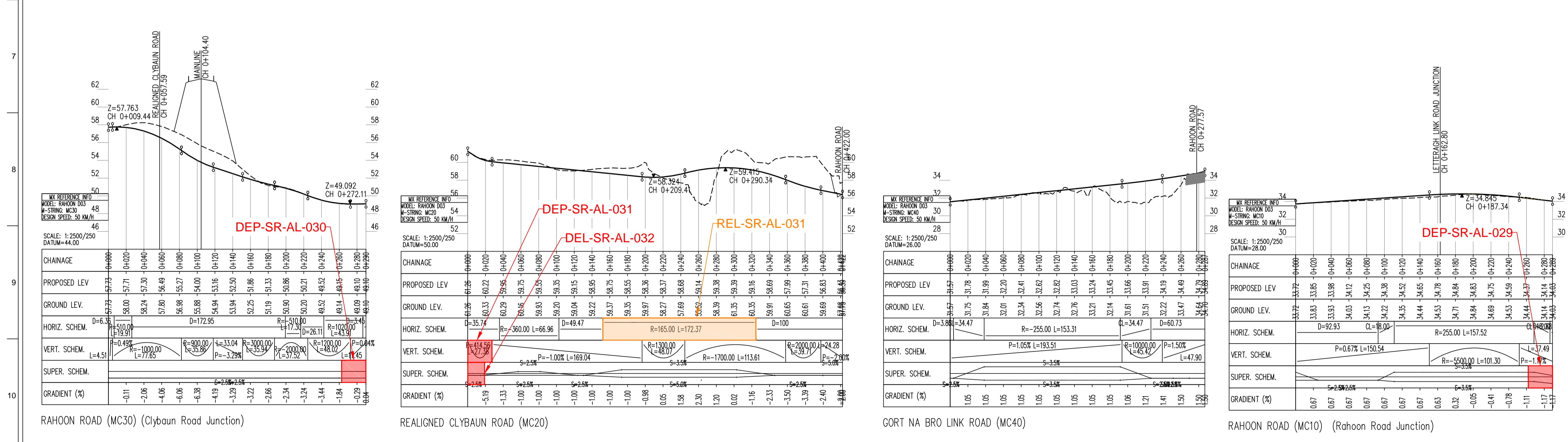
Issue
14



DESIGN REPORT

- Legend:**
- City Boundary
 - Proposed Development Boundary
 - Proposed Road Development
 - Structure
 - Proposed Retaining wall/Earth Retention
 - Proposed Culvert
 - Proposed Environmental Underpass
 - Proposed Attenuation Pond/Infiltration Basin
 - Proposed Stream Diversion
 - Relaxation Location
 - Departure Location

- Legend:**
- Profile**
- Existing Ground
 - Proposed Geometry Profile
 - Relaxation Location
 - Departure Location



Son áirímhá tá sonraíocht Shuirbhíreacha Ordánais Éireann arna áirígeadh faoi Cheadúnas OSi Umh. 2010/18CCMA/Comhairle Contae na Gaillimhe. Sárúint ar áirígeadh naomhúdaraithe cóipeacht Shuirbhíreacha Ordánais Éireann agus Riailtas na hÉireann. © Shuirbhíreacha Ordánais Éireann, 2010.

© Shuirbhíreacha Ordánais Éireann. Gach ceart ar chosaint.
Umhír cheadúnas 2010/18CCMA/Comhairle Contae na Gaillimhe.

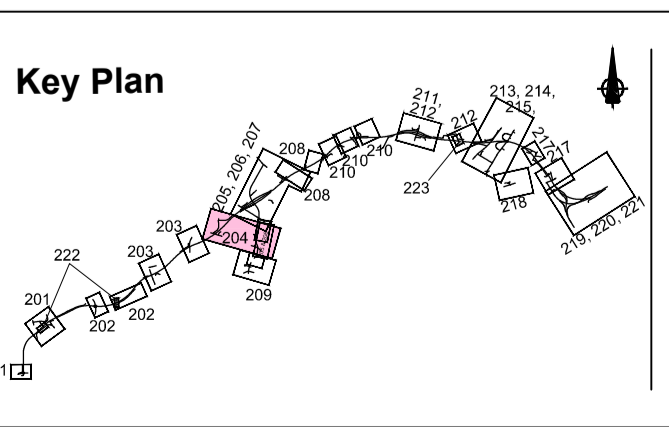
Includes Ordnance Survey Ireland data reproduced under OSI Licence number 2010/18CCMA/Galway County Council.
Unauthorised reproduction infringes Ordnance Survey Ireland and Government of Ireland copyright. © Ordnance Survey Ireland, 2010.

© Ordnance Survey Ireland. All rights reserved. Licence number 2010/18CCMA/Galway County Council.

Clients

Comhairle Chontae na Gaillimhe
Galway County Council

Galway City Transport Project



Consultant

Corporate House
City East Business Park
Ballybrit, Galway, Ireland.

Tel +353 (0)91 460675
www.N6GalwayCity.ie
www.arup.ie

Job Title
N6 Galway City Ring Road

Scale
1:2500/250 @ A1

Date
February 2018

I4	22/02/2018	AG	MG	EMC
I3	30/06/2017	AG	MG	EMC
I2	06/04/2017	AG	MG	MH
I1	15/02/2017	AG	MH	EMC
Issue	Date	By	Chkd	Appd

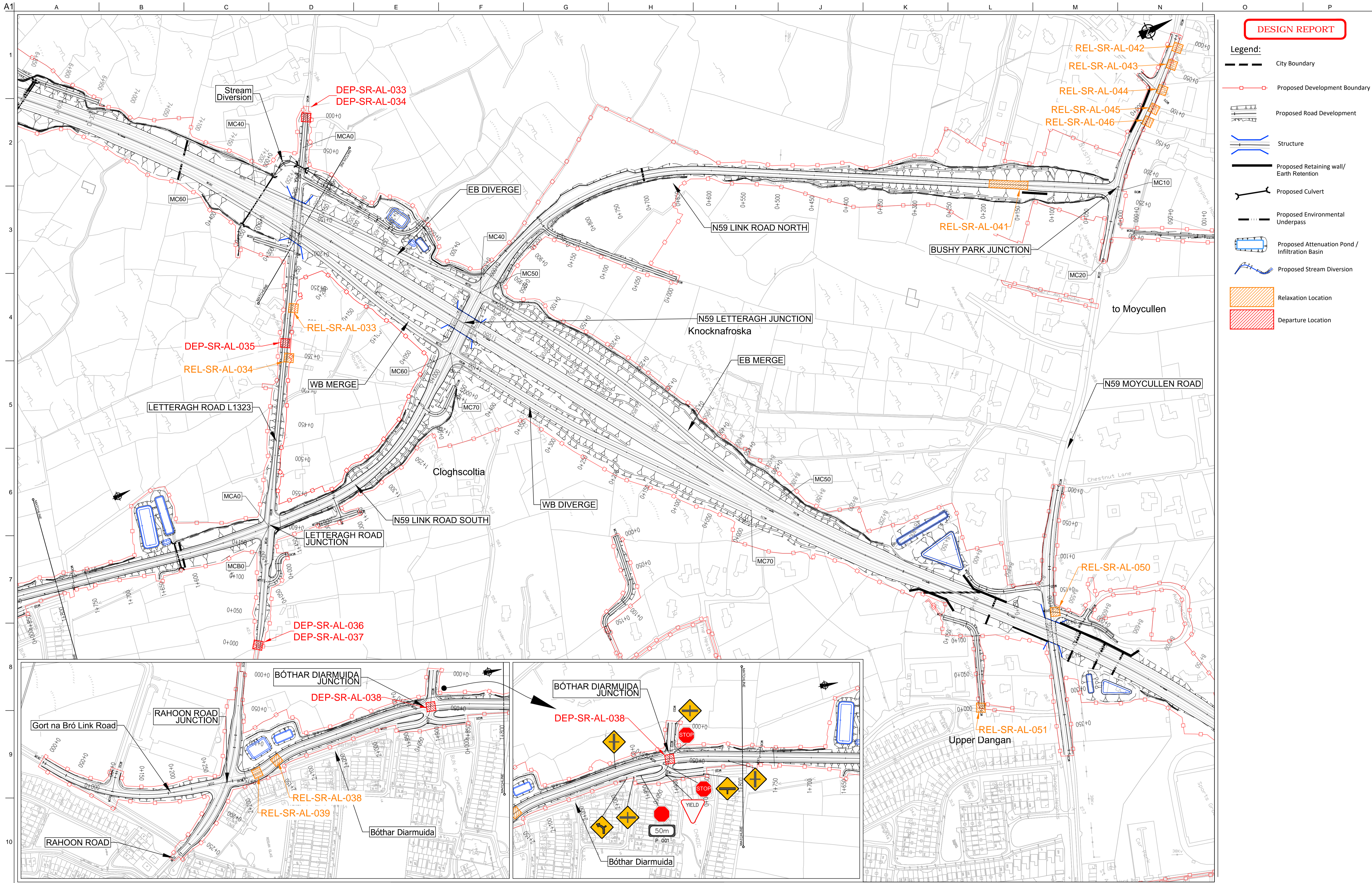
Drawing Title
**Proposed Road Development Plan & Profile
Rahoan Road
Sheet 4 of 23**

Drawing Status
For Information

Job No
233985

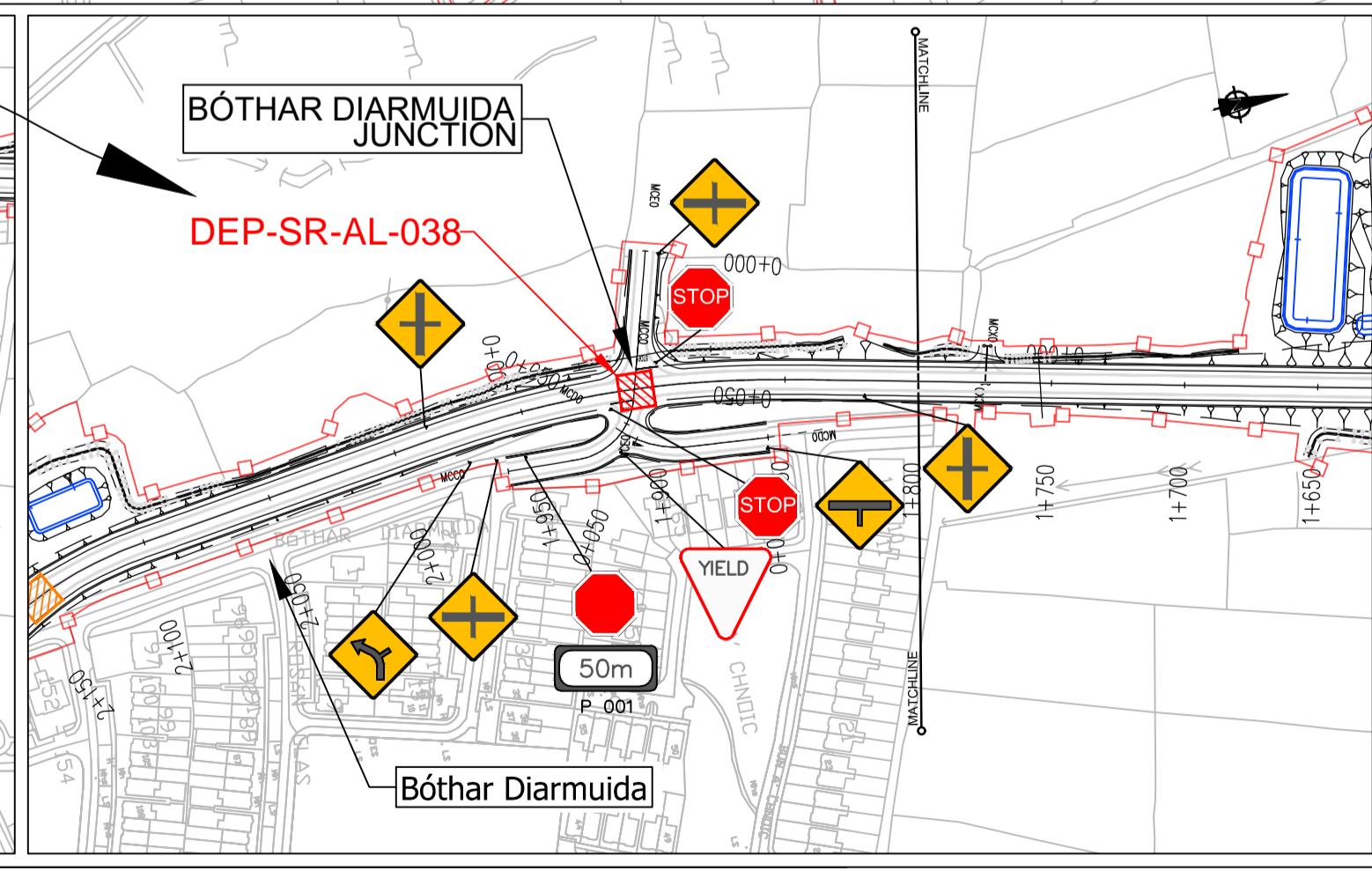
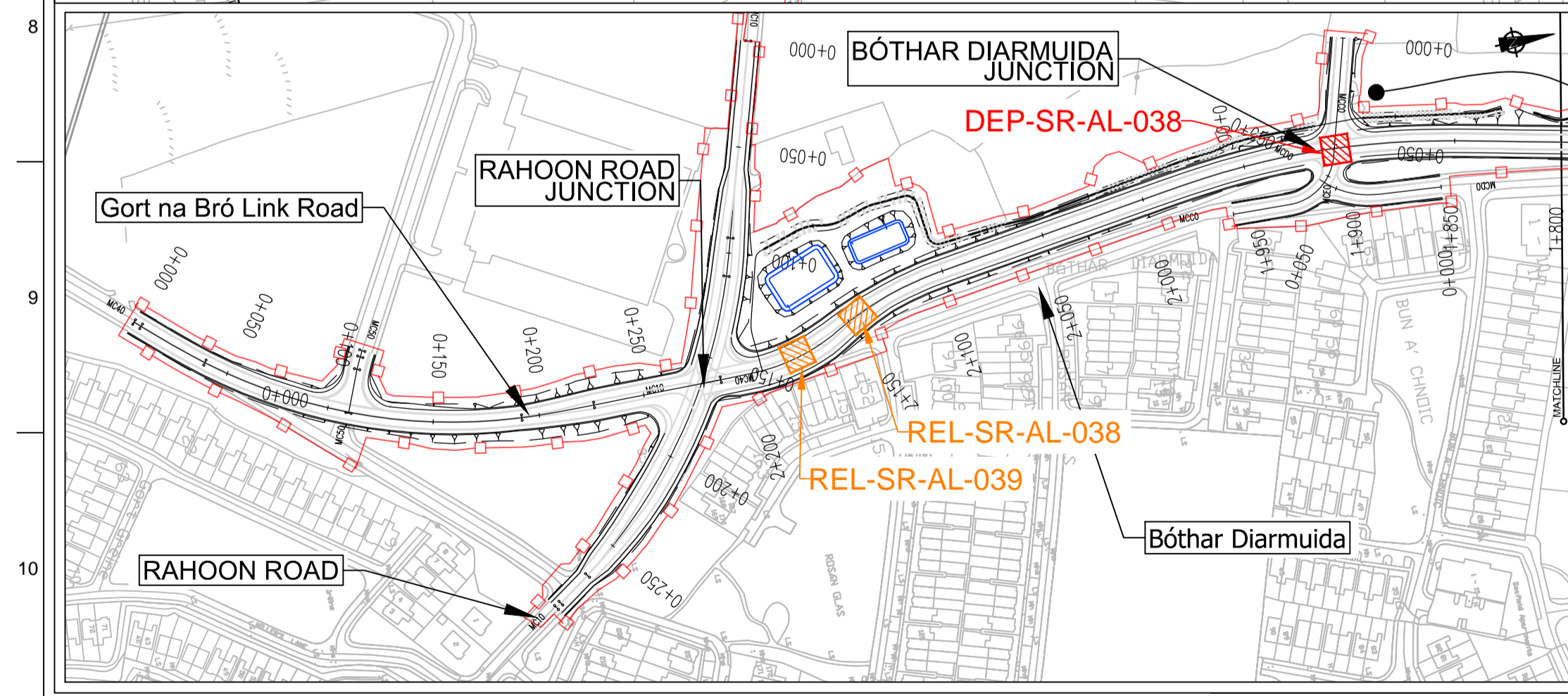
Drawing No
GCOB-100-DP-204

Issue
14



DESIGN REPORT

- Legend:**
- City Boundary
 - Proposed Development Boundary
 - Proposed Road Development
 - Structure
 - Proposed Retaining wall/Earth Retention
 - Proposed Culvert
 - Proposed Environmental Underpass
 - Proposed Attenuation Pond/Infiltration Basin
 - Proposed Stream Diversion
 - Relaxation Location
 - Departure Location



Son áireamh tá sonraíocht Shuirbhíreacht Órdánais Éireann arna aitéirgeadh faoi Cheadúnas OSI Uimh. 2010/18CCMA/Comhairle Contae na Gaillimhe. Sárú ar aitéirgeadh neamhdáraithe cóipeacht Shuirbhíreacht Órdánais Éireann agus Riailas na hÉireann. © Suirbhíreacht Órdánais Éireann, 2010.

© Suirbhíreacht Órdánais Éireann. Gach ceart ar chosaint.
Uimhir cheadúnais 2010/18CCMA/Comhairle Contae na Gaillimhe.

Includes Ordnance Survey Ireland data reproduced under OSI Licence number 2010/18CCMA/Galway County Council. Unauthorised reproduction infringes Ordnance Survey Ireland and Government of Ireland copyright. © Ordnance Survey Ireland, 2010.

© Ordnance Survey Ireland. All rights reserved. Licence number 2010/18CCMA/Galway County Council.

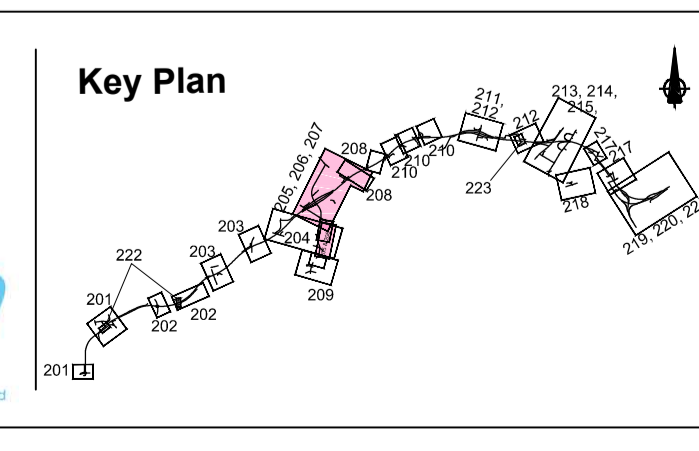
Clients

Comhairle Chontae na Gaillimhe
Galway County Council

Galway City Transport Project

An Roinn Iompair
Turasoireachta agus Spóirt

TIIP
Bonnagar Iompair Éireann



Consultant

ARUP

Corporate House
City East Business Park
Ballybrit, Galway, Ireland.

Tel +353 (0)91 460675
www.N6GalwayCity.ie
www.arup.ie

Job Title
N6 Galway City Ring Road

Scale
1:2500/250 @ A1

Date
February 2018

Issue	Date	By	Chkd	Appd
I4	22/02/2018	AG	MG	EMC
I3	30/06/2017	AG	MG	EMC
I2	06/04/2017	AG	MG	MH
I1	15/02/2017	AG	MH	EMC

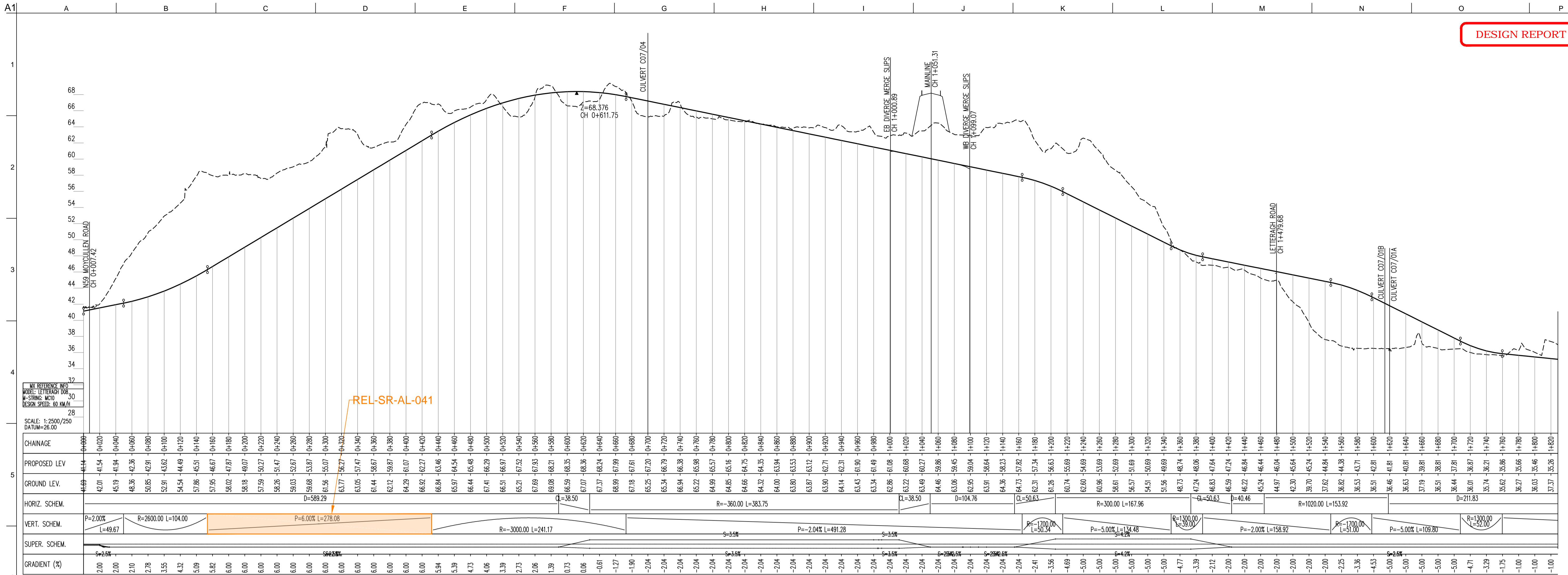
Drawing Title
**Proposed Road Development Plan & Profile
N59 Letteragh Junction Plan
Sheet 5 of 23**

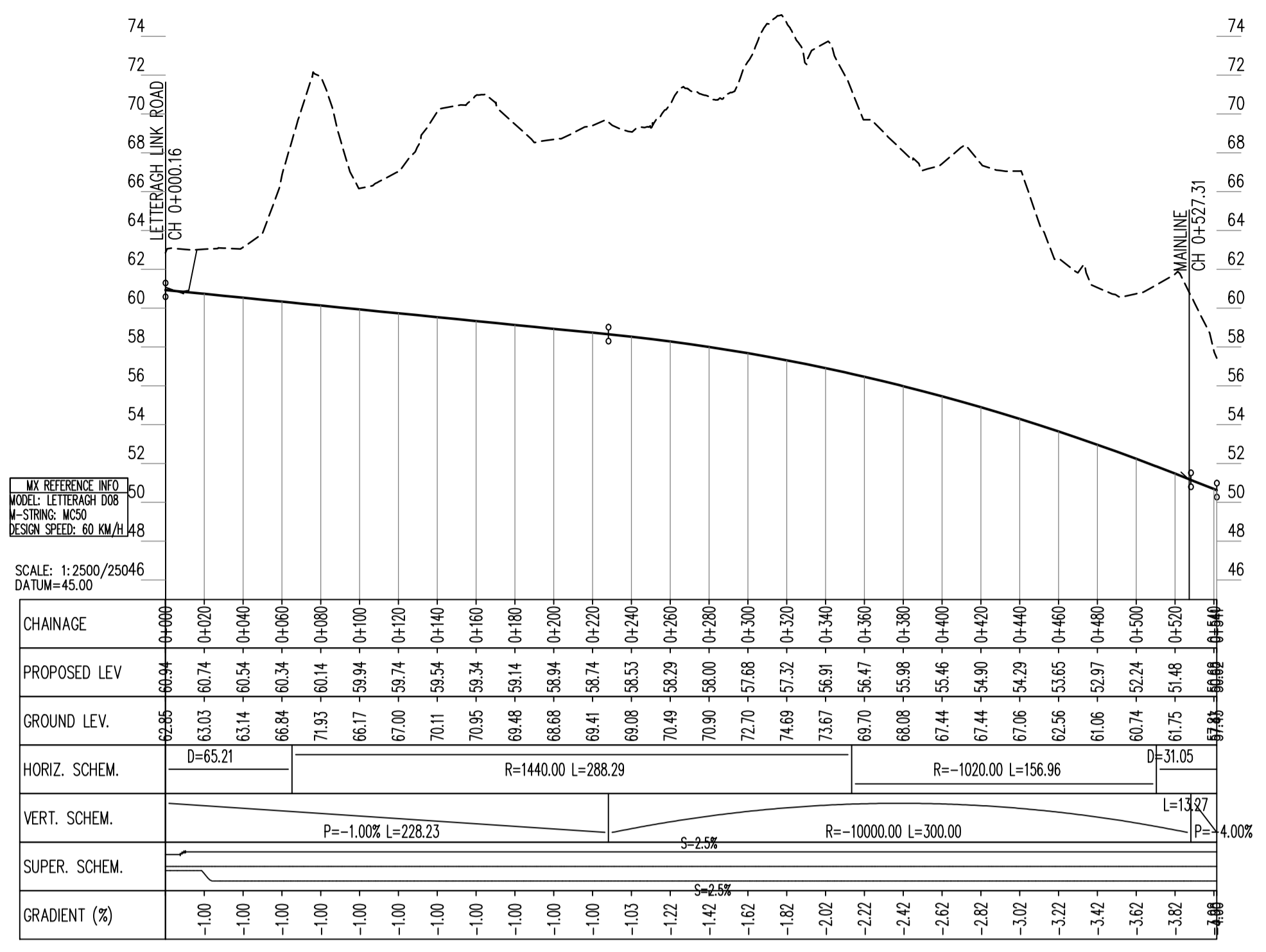
Drawing Status
For Information

Job No
233985

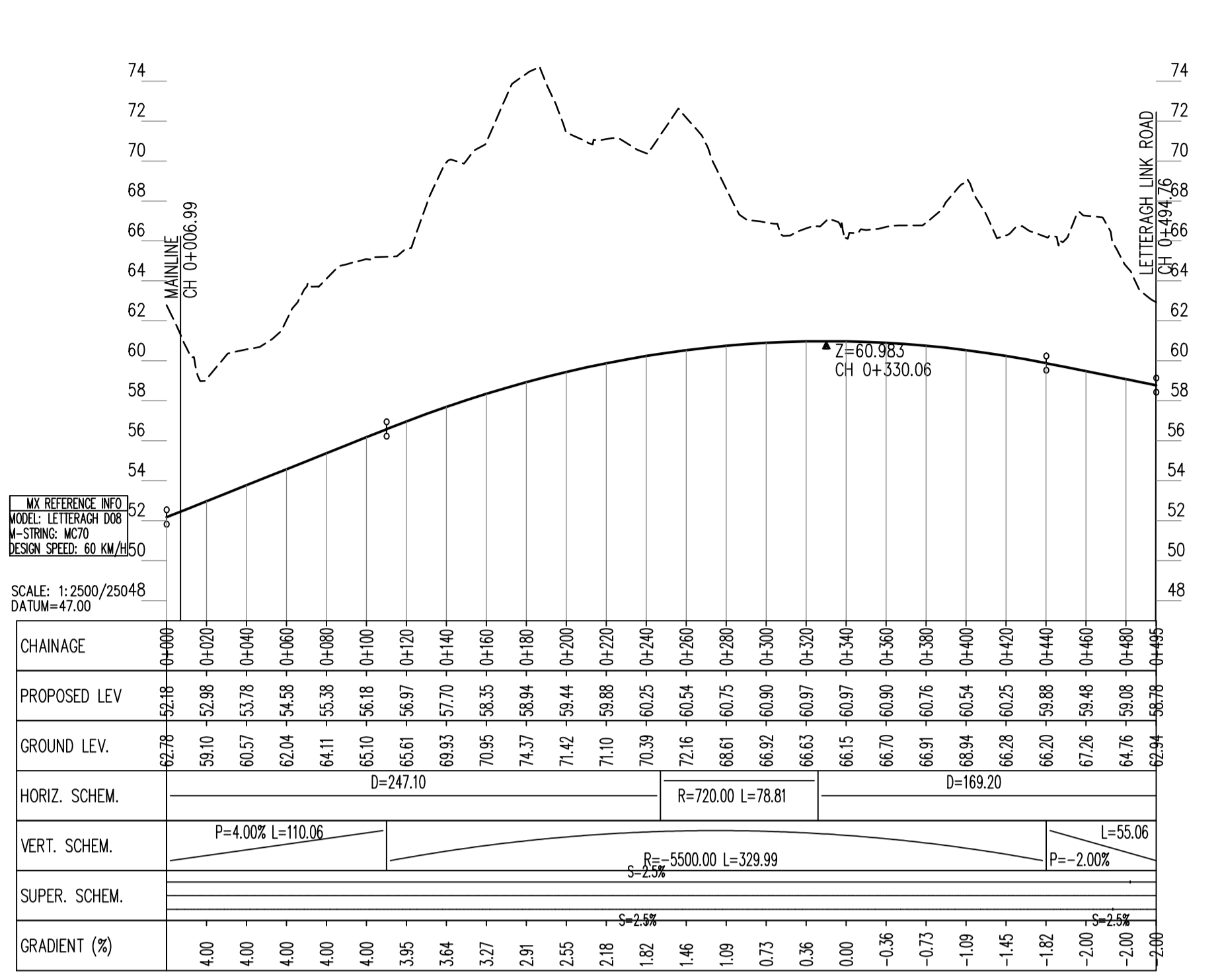
Drawing No
GCOB-100-DP-205

Issue
14

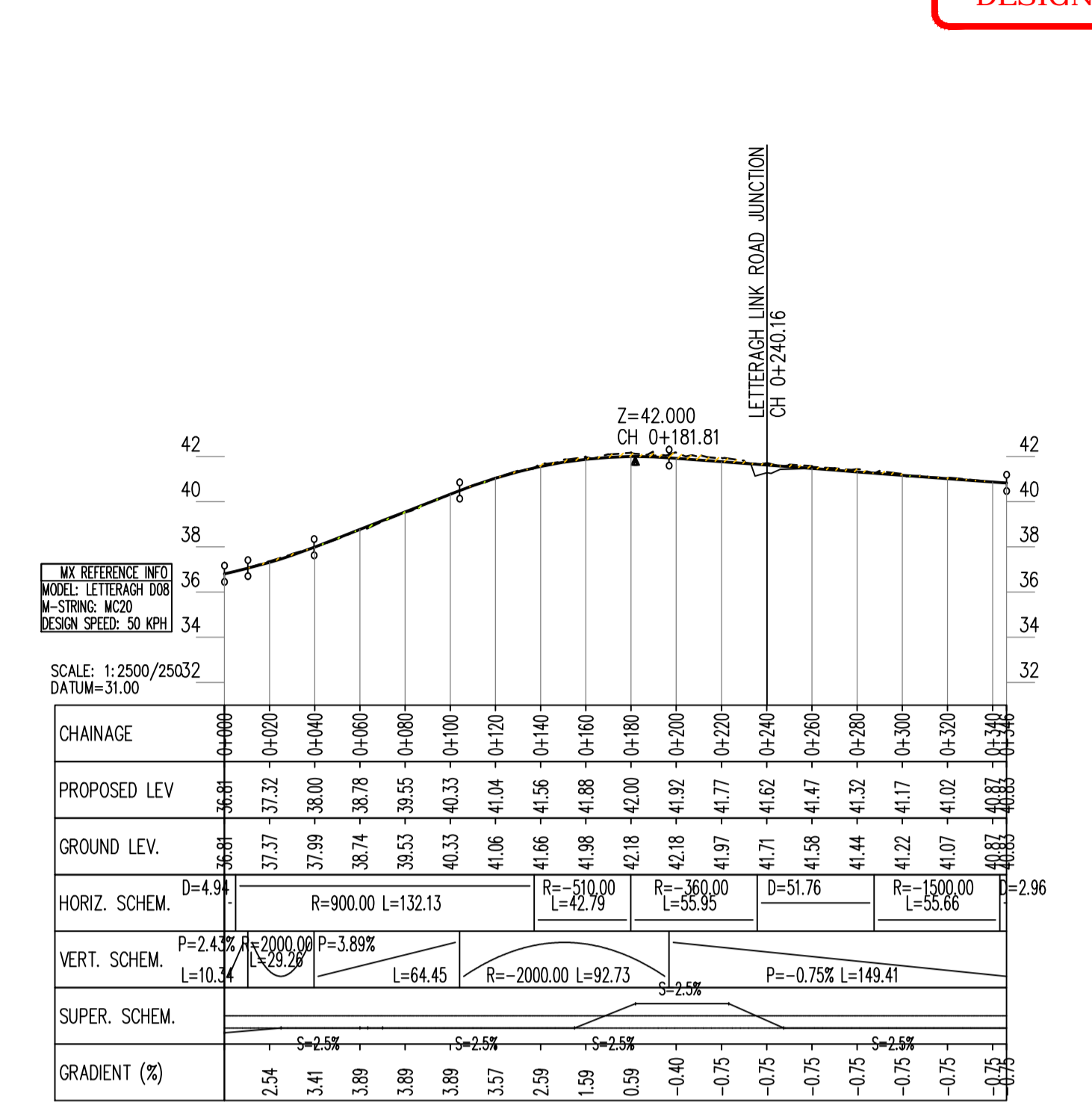




LETTERAGH JUNCTION - EASTBOUND MERGE (MC50)



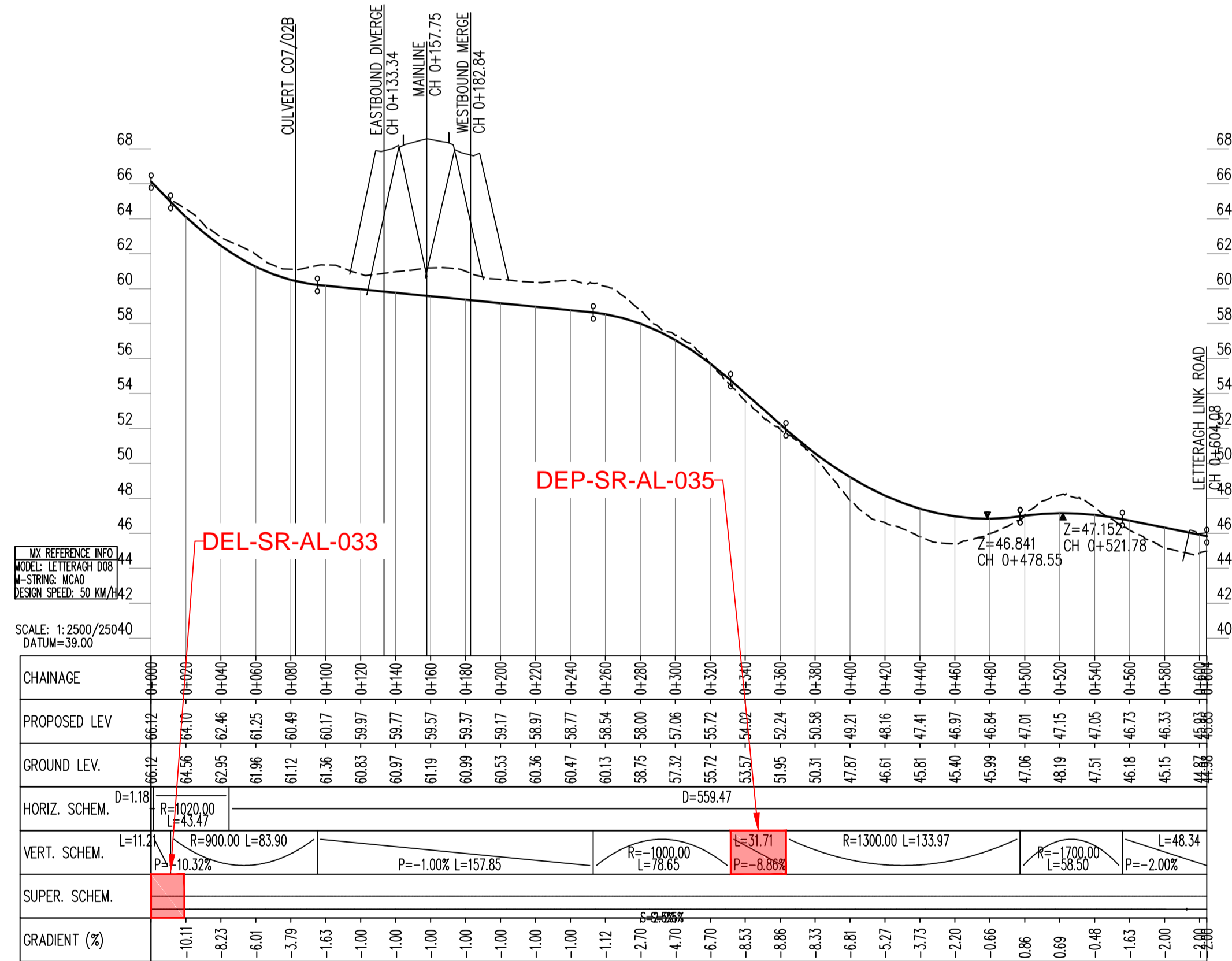
LETTERAGH JUNCTION - WESTBOUND DIVERGE (MC70)



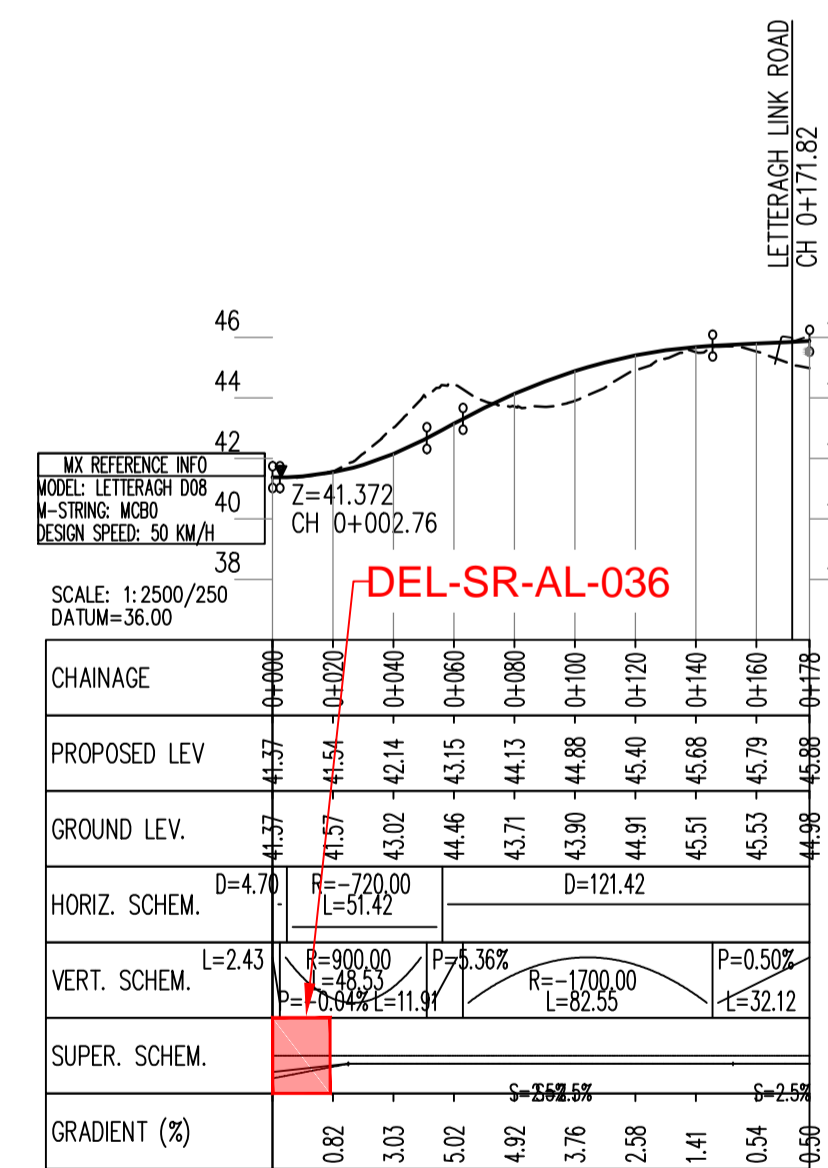
EXISTING N59 MOYCULLEN ROAD (MC20)

Note:
All Sections Refer to
Drawing No.GCOB-100-DP-205
N59 Letteragh Junction Plan

- Legend:
- Profile
 - Existing Ground
 - Proposed Geometry Profile
 - Relaxation Location
 - Departure Location



LETTERAGH ROAD WEST (MCA0)



LETTERAGH ROAD EAST (MCB0)

San áiríamh tá sonraíocht Shuirbhíreacht Órdánais Éireann arna áiríteadh faoi Cheadúnas OSi Uimh. 2010/18CCMA/Comhairle Contae na Gaillimhe. Sárú ar na sonraíocht neamhdáiríthe cóipeacht Shuirbhíreacht Órdánais Éireann agus Riail na hÉireann. © Shuirbhíreacht Órdánais Éireann, 2010.

© Shuirbhíreacht Órdánais Éireann. Gach ceart ar chosaint.
Uimhir cheadúnais 2010/18CCMA/Comhairle Contae na Gaillimhe.

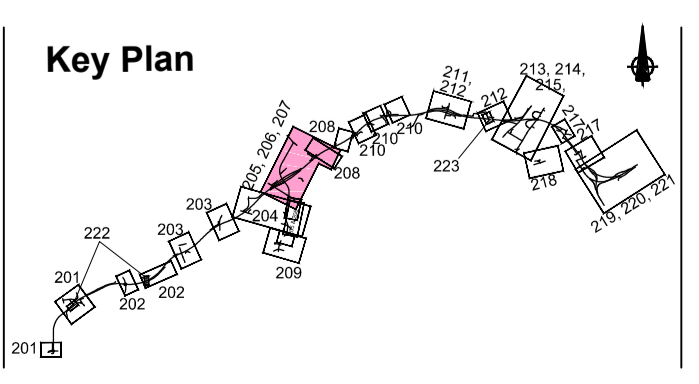
Includes Ordnance Survey Ireland data reproduced under OSI Licence number 2010/18CCMA/Galway County Council. Unauthorised reproduction infringes Ordnance Survey Ireland and Government of Ireland copyright. © Ordnance Survey Ireland, 2010.

© Ordnance Survey Ireland. All rights reserved. Licence number 2010/18CCMA/Galway County Council.

Clients

Comhairle Chontae na Gaillimhe
Galway County Council

An Roinn Iompair
Turasoireacht agus Spóirt



Consultant

ARUP

Corporate House
City East Business Park
Ballybrin, Galway, Ireland.

Tel +353 (0)91 460675
www.N6GalwayCity.ie
www.arup.ie

Job Title
N6 Galway City Ring Road

Scale
1:2500/250 @ A1

Date
February 2018

Issue	Date	By	Chkd	Appd
I4	22/02/2018	AG	MG	EMC
I3	30/06/2017	AG	MG	EMC
I2	06/04/2017	AG	MG	MH
I1	15/02/2017	AG	MH	EMC

Drawing Title
Proposed Road Development Plan & Profile
N59 Letteragh Junction Profiles
Sheet 7 of 23

Drawing Status
For Information

Job No
233985

Drawing No
GCOB-100-DP-207

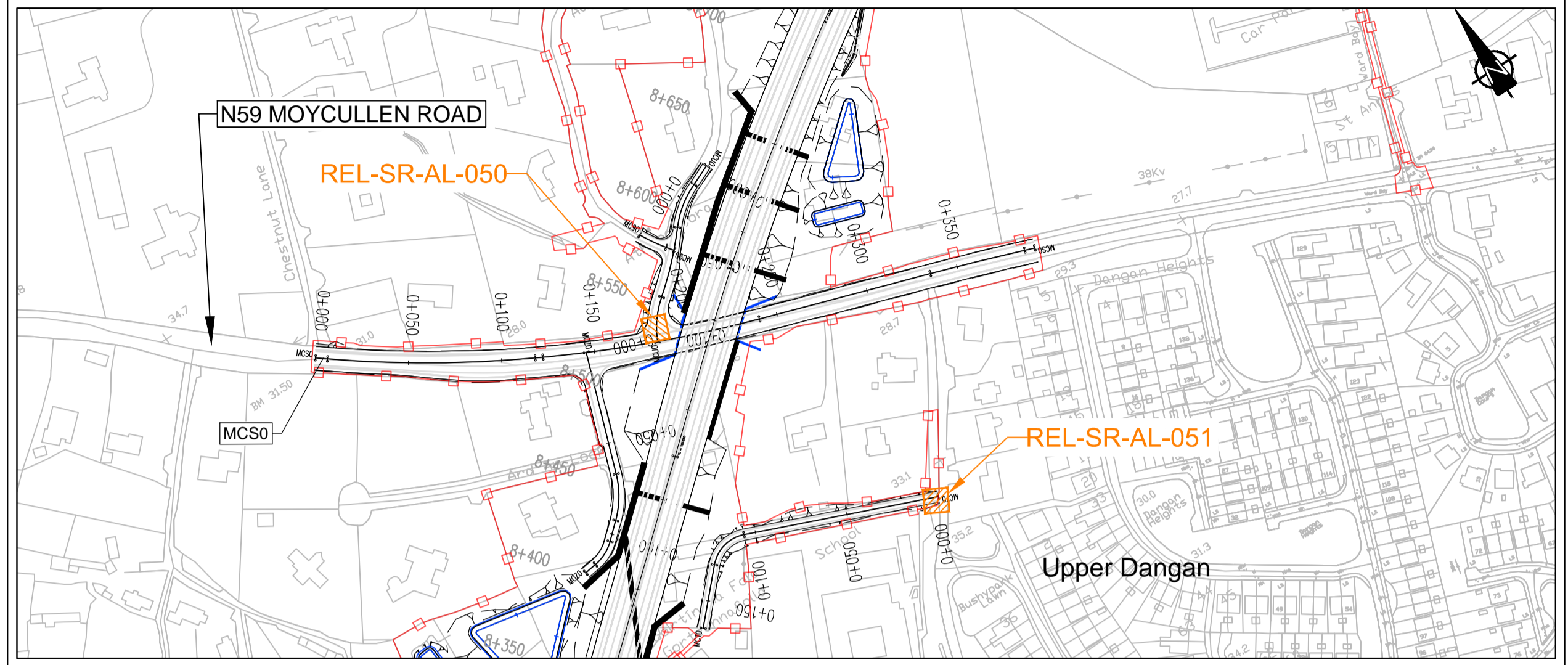
Issue
14

1
2
3
4
5
6
7
8
9
10

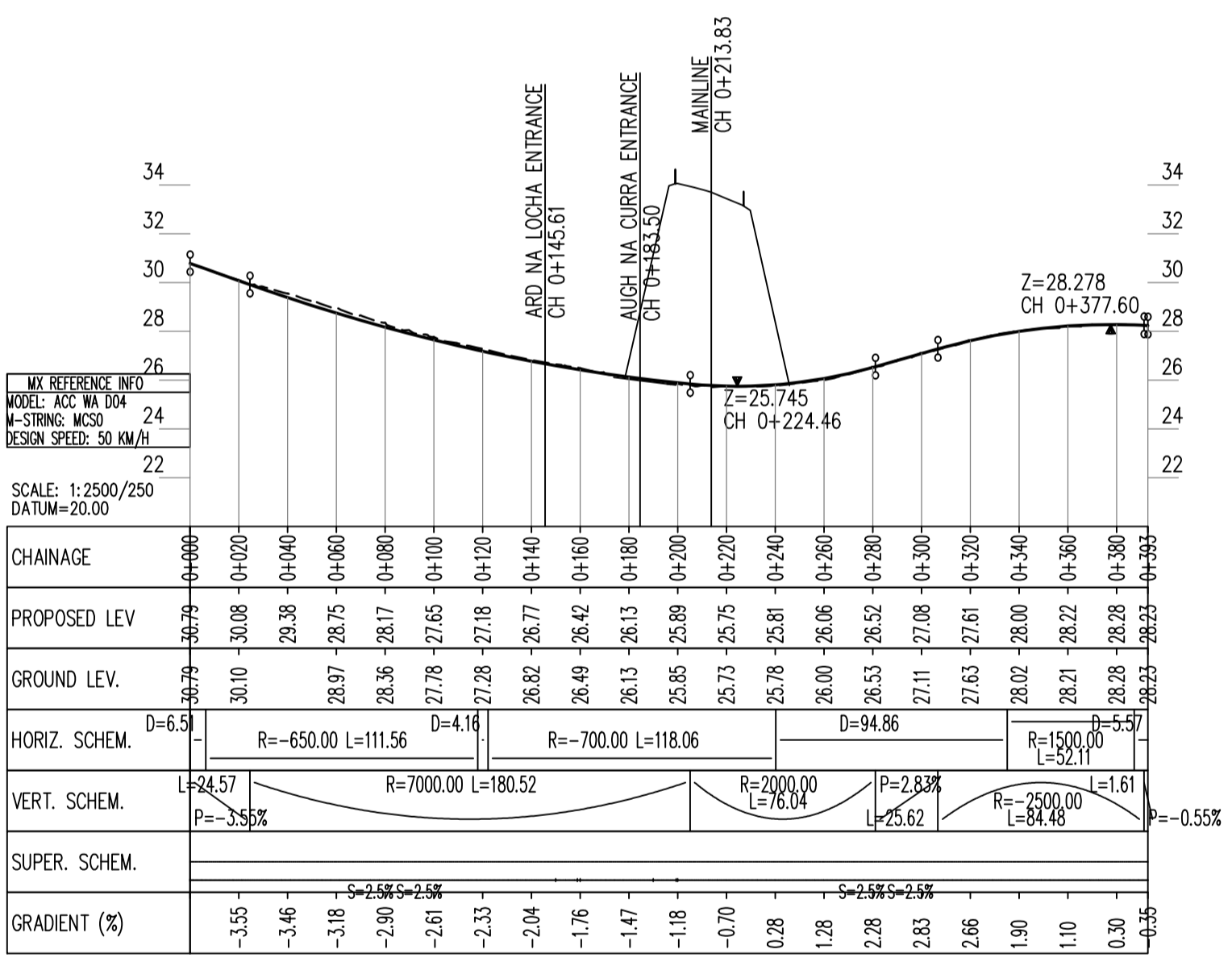
A B C D E F G H I J K L M N O P

DESIGN REPORT

- Legend:**
- City Boundary
 - Proposed Development Boundary
 - Proposed Road Development
 - Structure
 - Proposed Retaining wall/ Earth Retention
 - Proposed Culvert
 - Proposed Environmental Underpass
 - Proposed Attenuation Pond / Infiltration Basin
 - Proposed Stream Diversion
 - Relaxation Location
 - Departure Location



- Legend:**
- Profile**
- Existing Ground
 - Proposed Geometry Profile
 - Relaxation Location
 - Departure Location



EXISTING N59 MOYCULLEN ROAD (MCS0)

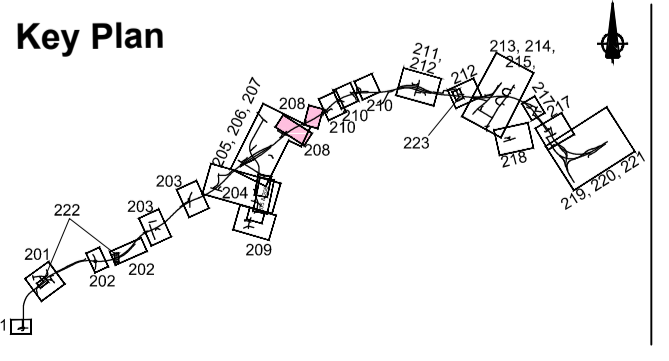
Son áiríamh tá sonraíocht Shuirbhíreachtú Ordnáis Éireann arna áitirgeadh faoi Cheadúnas OSi Umh. 2010/18CCMA/Comhairle Contae na Gaillimhe. Sírtaíon áitirgeadh neamhdáraithe cóipeacht Shuirbhíreachtú Ordnáis Éireann agus Rialtas na hÉireann. © Suirbhíreachtú Ordnáis Éireann, 2010.

© Suirbhíreachtú Ordnáis Éireann. Gach ceart ar chosaint. Uimhir cheadúnais 2010/18CCMA/Comhairle Contae na Gaillimhe.

Includes Ordnance Survey Ireland data reproduced under OSi Licence number 2010/18CCMA/Galway County Council. Unauthorised reproduction infringes Ordnance Survey Ireland and Government of Ireland copyright. © Ordnance Survey Ireland, 2010.

© Ordnance Survey Ireland. All rights reserved. Licence number 2010/18CCMA/Galway County Council.

Clients



Consultant

Corporate House
City East Business Park
Ballybrit, Galway, Ireland.

Tel +353 (0)91 460675
www.N6GalwayCity.ie
www.arup.ie

Job Title
N6 Galway City Ring Road

Scale
1:2500/250 @ A1

Date
February 2018

Issue	Date	By	Chkd	Appd
I4	22/02/2018	AG	MG	EMC
I3	30/06/2017	AG	MG	EMC
I2	06/04/2017	AG	MG	MH
I1	15/02/2017	AG	MH	EMC

Drawing Title
Proposed Road Development Plan & Profile
Realigned N59 Moycullen Road, NUIG Access Road

Sheet 8 of 23

Drawing Status

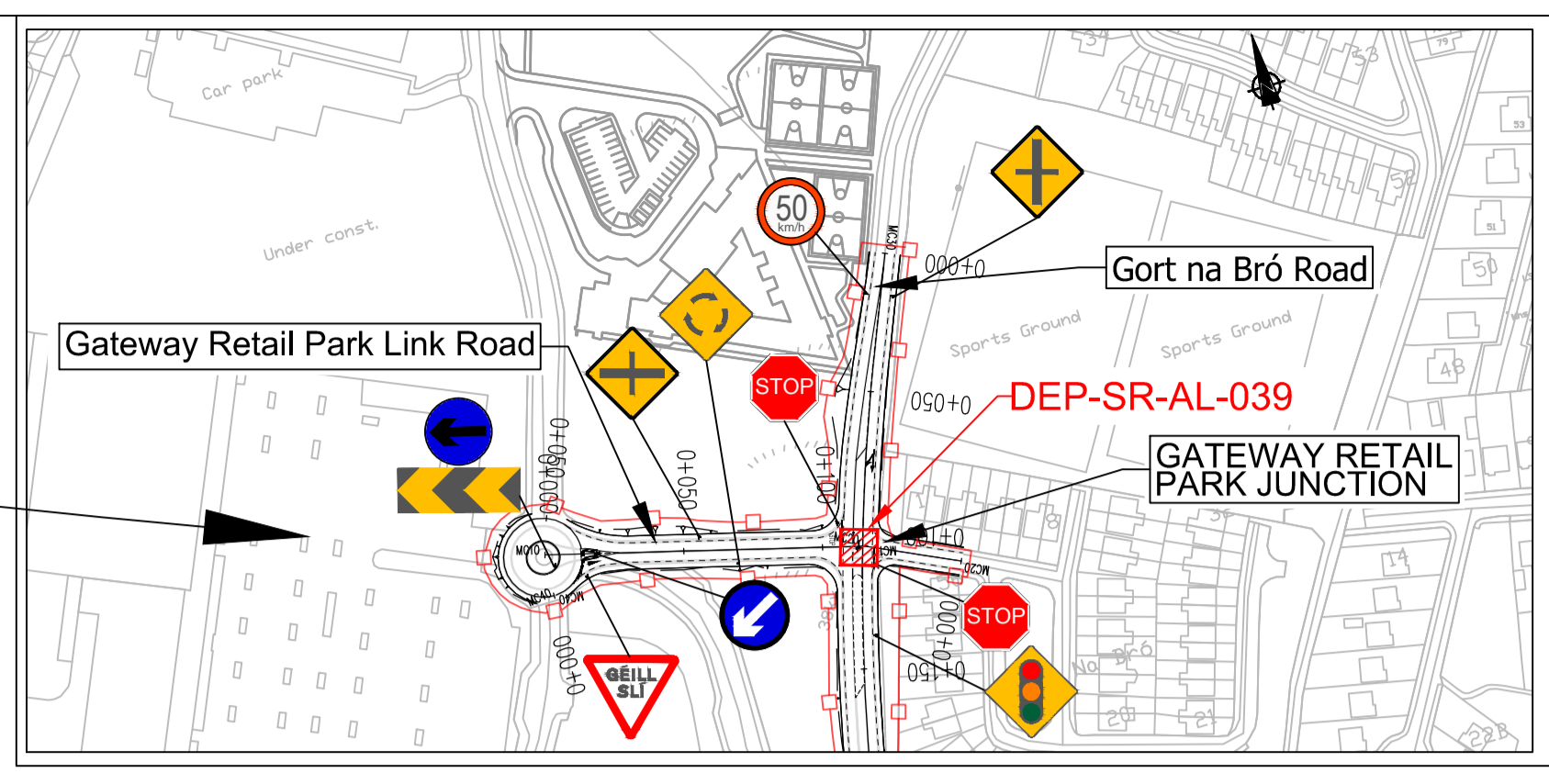
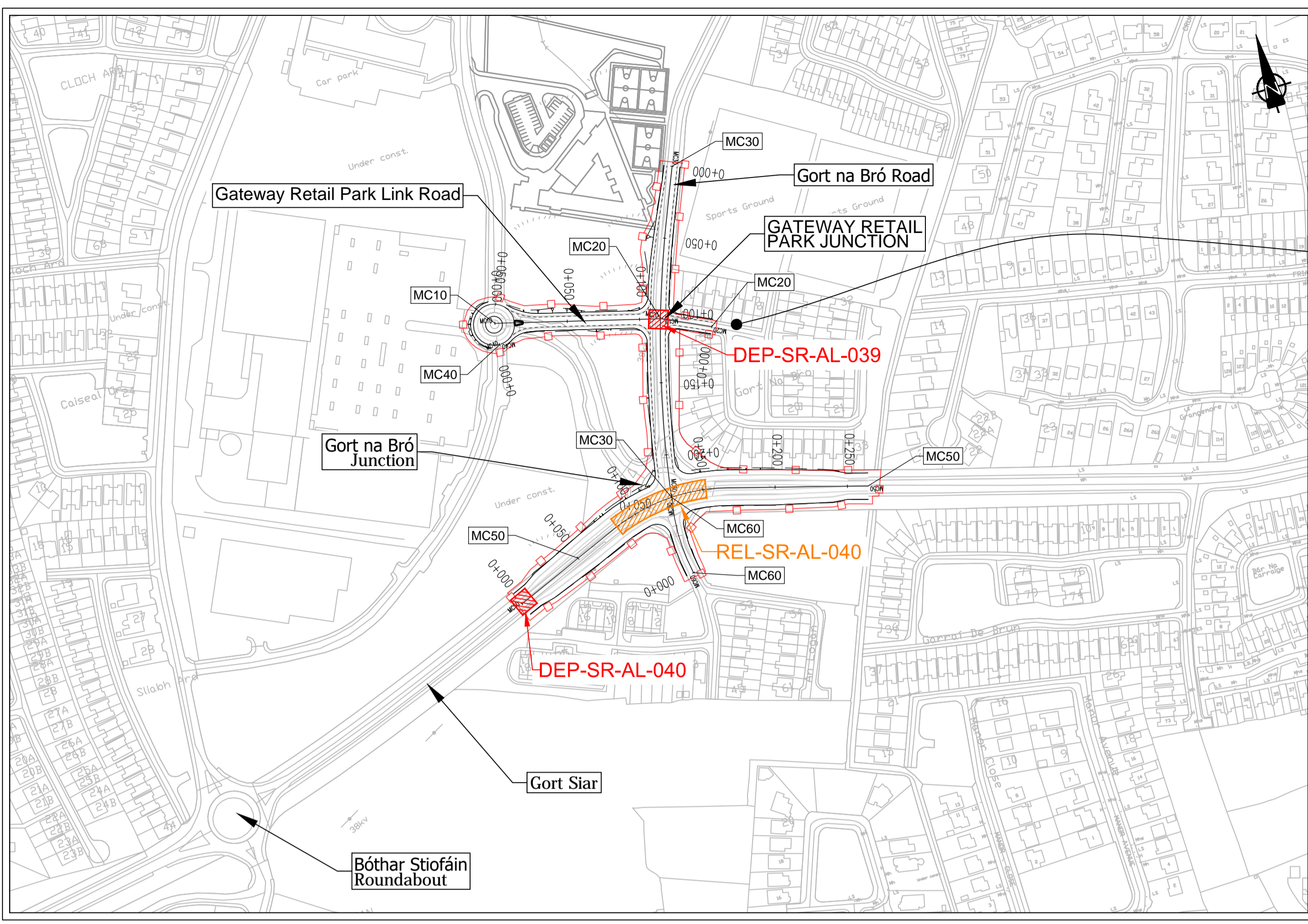
For Information

Job No
233985

Drawing No
GCOB-100-DP-208

Issue
14

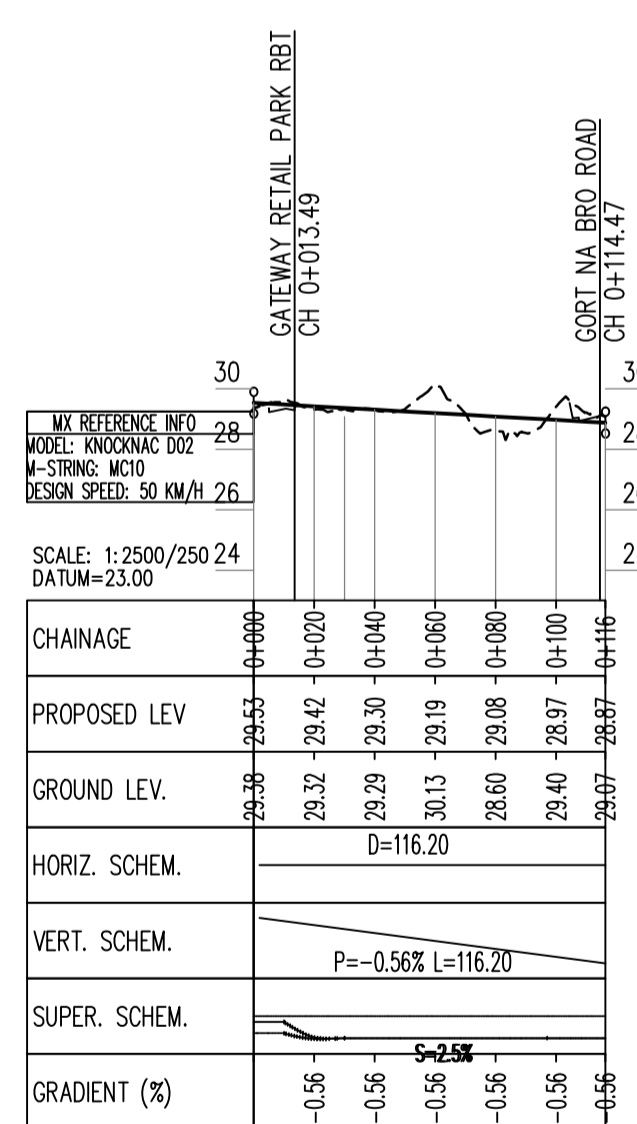
A1
1
2
3
4
5
6
7
8
9
10



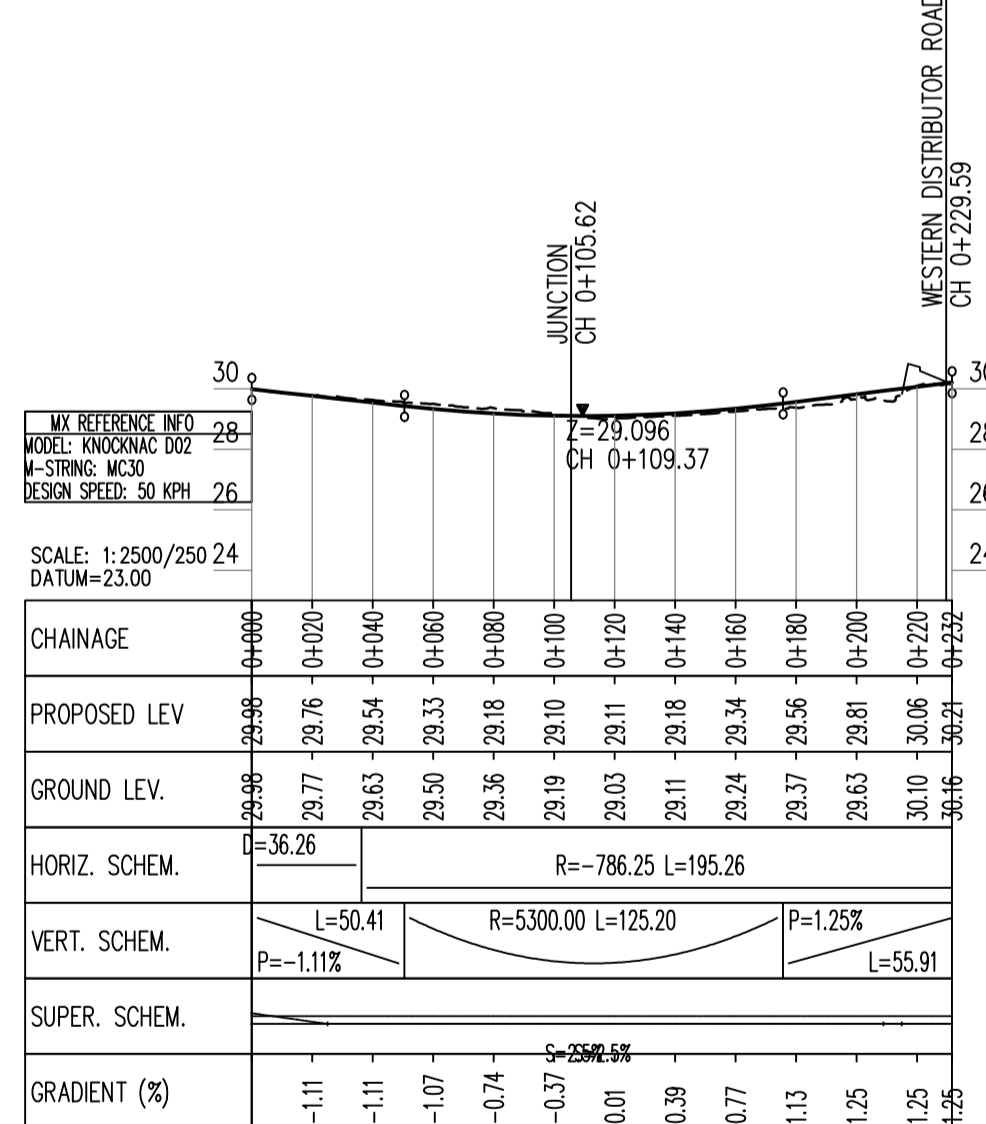
DESIGN REPORT

- Legend:**
- City Boundary
 - Proposed Development Boundary
 - Proposed Road Development
 - Structure
 - Proposed Retaining wall/Earth Retention
 - Proposed Culvert
 - Proposed Environmental Underpass
 - Proposed Attenuation Pond/Infiltration Basin
 - Proposed Stream Diversion
 - Relaxation Location
 - Departure Location

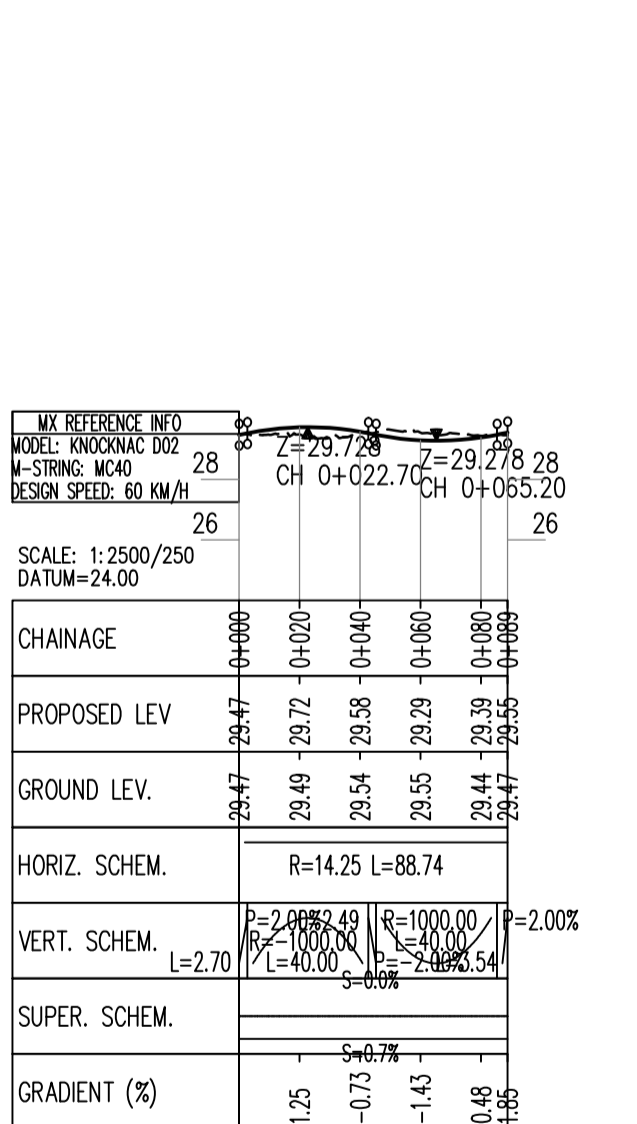
- Legend:**
- Profile**
- Existing Ground
 - Proposed Geometry Profile
 - Relaxation Location
 - Departure Location



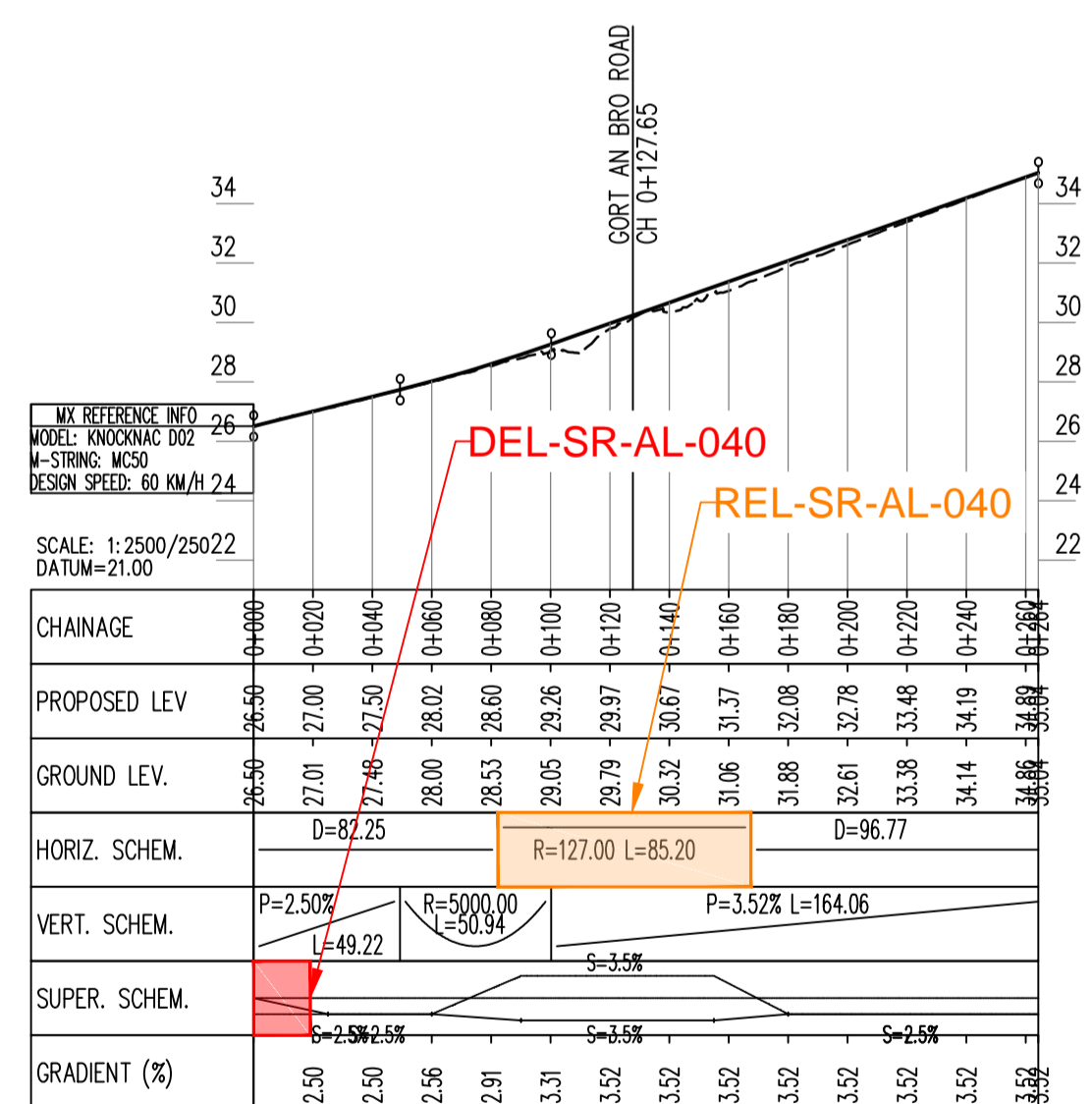
NEW LINK ROAD (MC10)



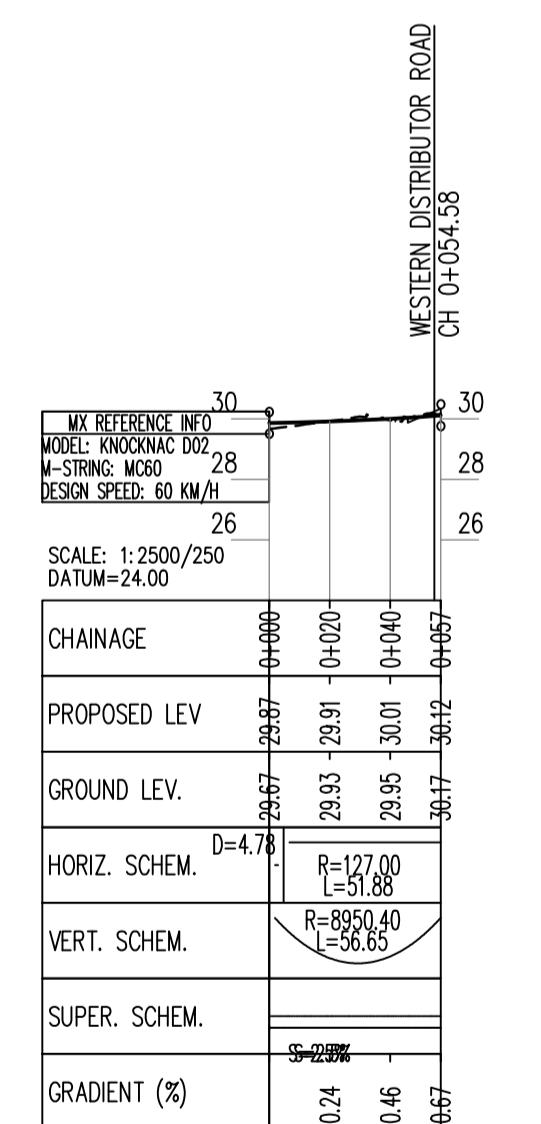
GORT NA BRO ROAD (MC30)



GATEWAY RETAIL PARK ROUNDABOUT (MC40)



WESTERN DISTRIBUTOR ROAD (MC50)



HOUSING ESTATE ACCESS (MC60)

San áiríamh tá sonraíocht Shairbhíreacht Órdánais Éireann arna áitirgeadh faoi Cheadúnas OSI Umh. 2010/18CCMA/Comhairle Contae na Gaillimhe. Sírúint ar áitirgeadh naomhúdaraithe cóipeacht Shairbhíreacht Órdánais Éireann agus Riailtas na hÉireann. © Sairbhíreacht Órdánais Éireann, 2010.

© Sairbhíreacht Órdánais Éireann. Gach ceart ar chosaint. Umhír cheadúnais 2010/18CCMA/Comhairle Contae na Gaillimhe.

Includes Ordnance Survey Ireland data reproduced under OSI Licence number 2010/18CCMA/Galway County Council. Unauthorised reproduction infringes Ordnance Survey Ireland and Government of Ireland copyright. © Ordnance Survey Ireland, 2010.

© Ordnance Survey Ireland. All rights reserved. Licence number 2010/18CCMA/Galway County Council.

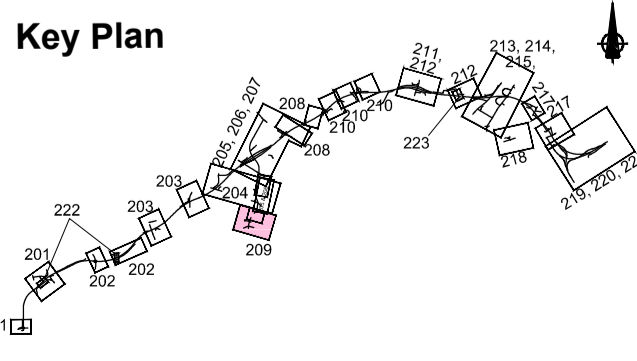
Clients

Comhairle Chontae na Gaillimhe
Galway County Council

Galway City Transport Project

An Roinn Iompair Turasoireachta agus Spóirt
Department Transport, Tourism and Sport

TIIP
Bonnagar Iompair Éireann
Transport Infrastructure Planning



Consultant

ARUP

Corporate House
City East Business Park
Ballybrit, Galway, Ireland.

Tel +353 (0)91 460675
www.NGalwayCity.ie
www.arup.ie

Job Title
N6 Galway City Ring Road

Scale
1:2500/250 @ A1

Date
February 2018

Issue	Date	By	Chkd	Appd
I3	30/06/2017	AG	MG	MH
I2	06/04/2017	AG	MG	MH
I1	15/02/2017	AG	MH	EMC

Drawing Title
Proposed Road Development Plan & Profile
Gateway Retail Park, Gort na Bró
Sheet 9 of 23

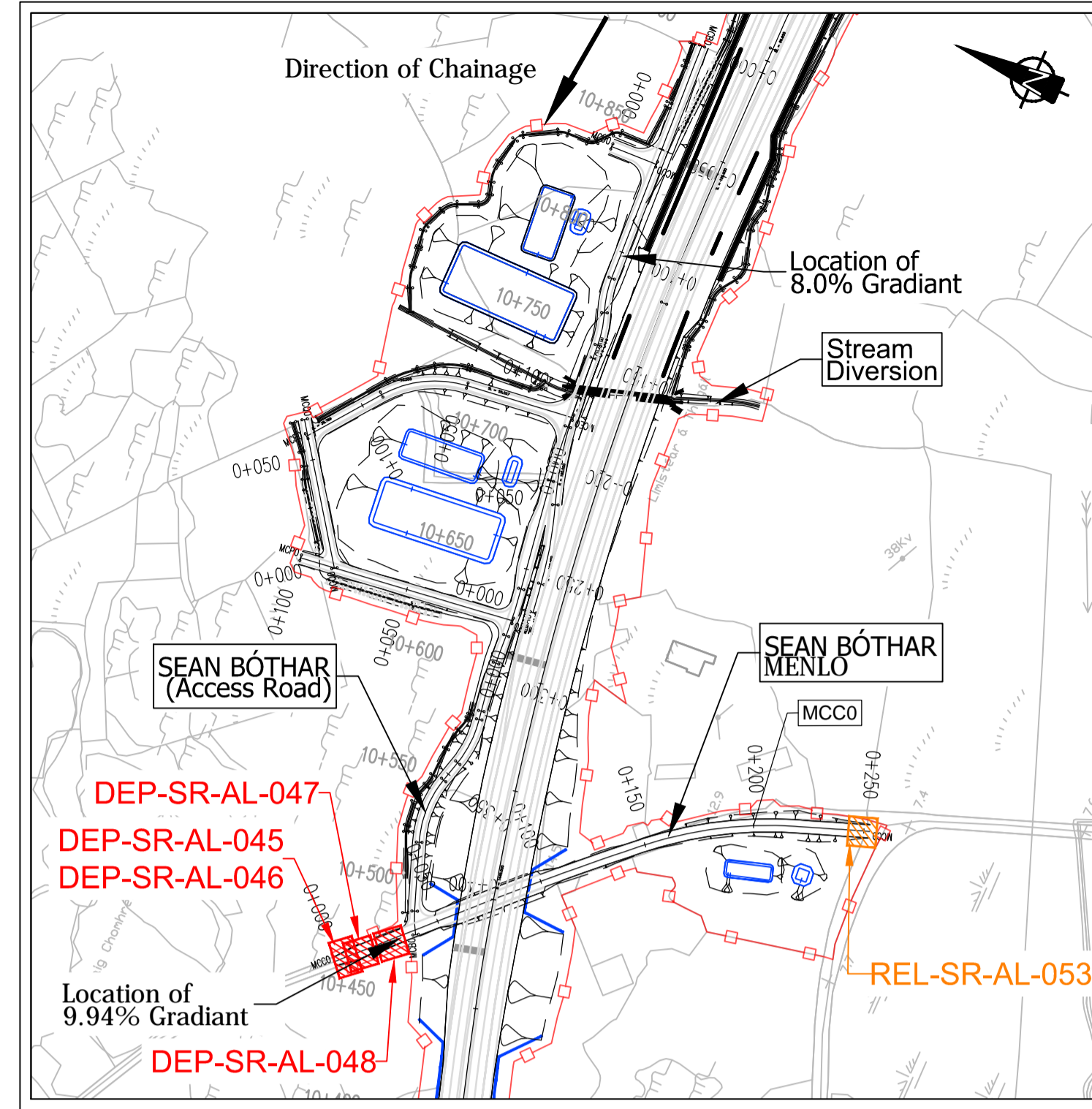
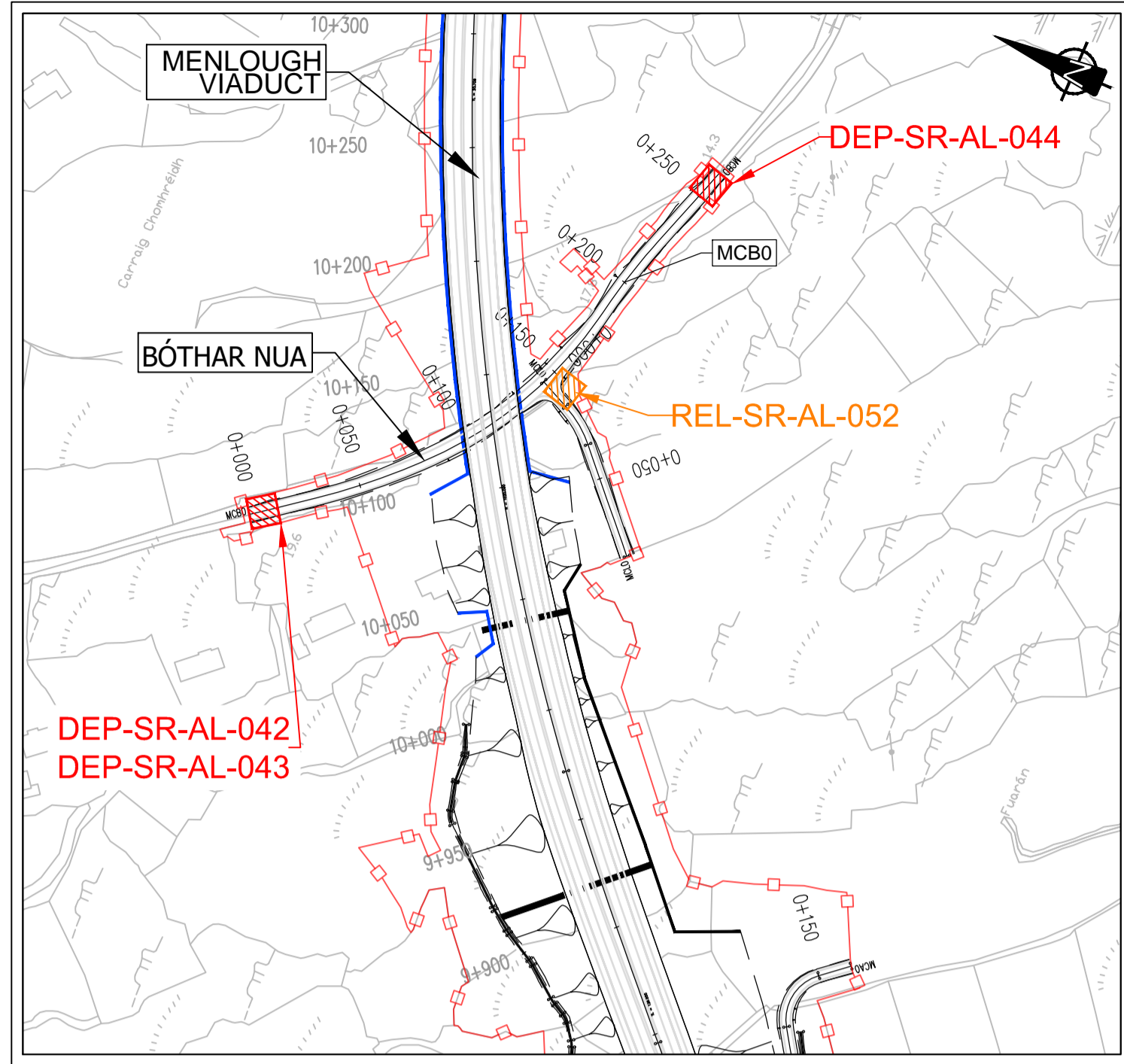
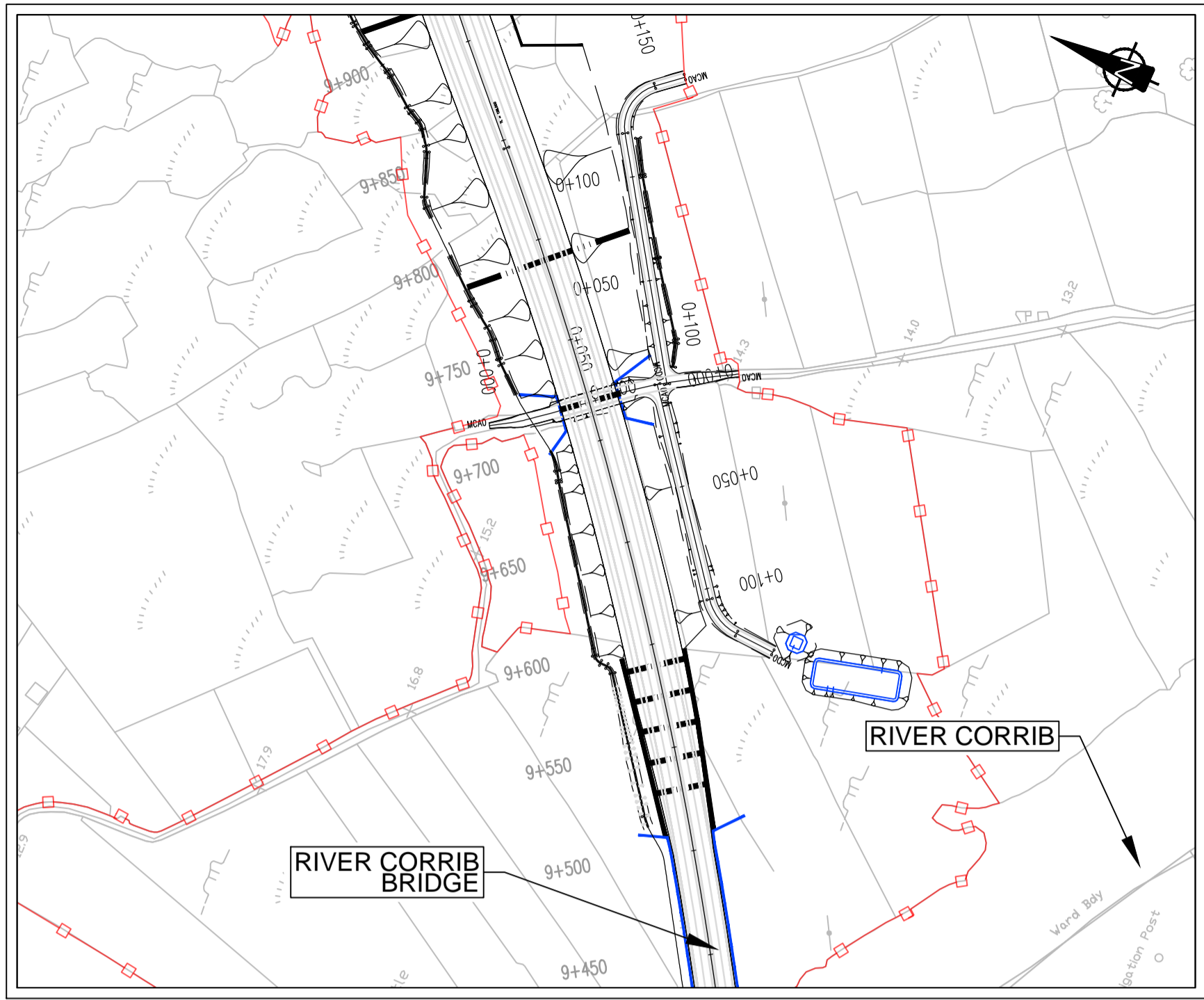
Drawing Status

For Information

Job No
233985

Drawing No
GCOB-100-DP-209

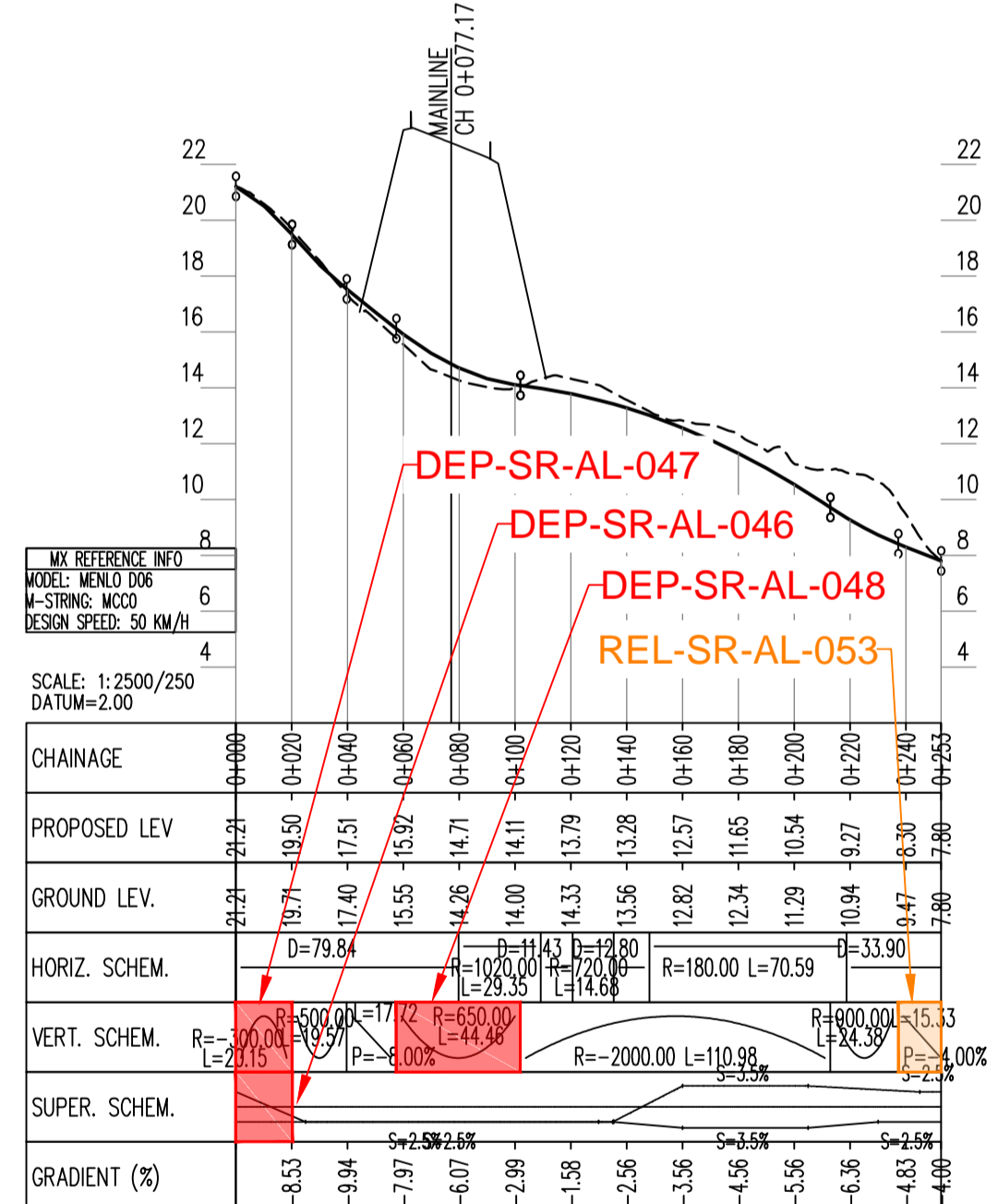
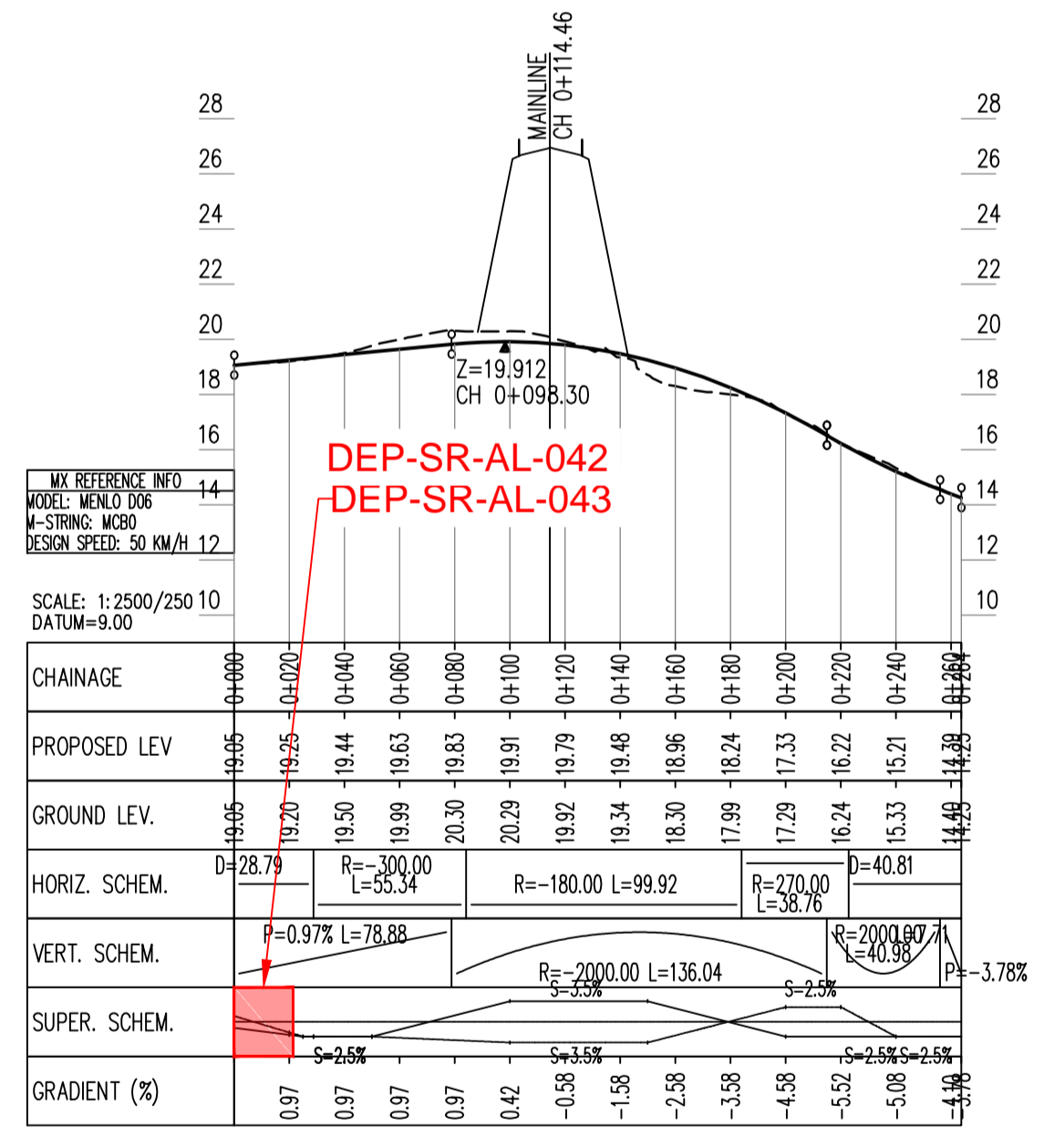
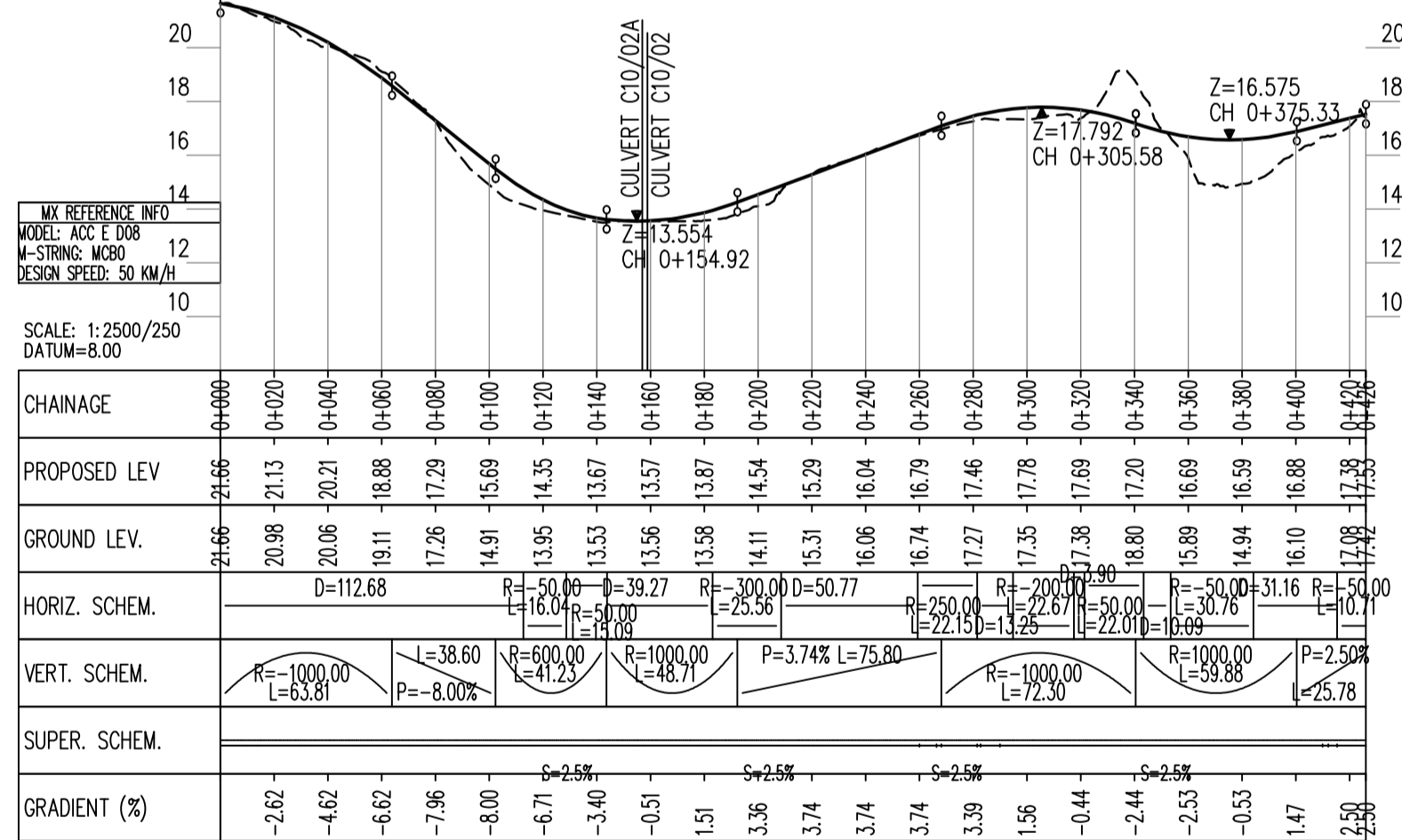
Issue
13



DESIGN REPORT

- Legend:**
- City Boundary
 - Proposed Development Boundary
 - Proposed Road Development
 - Structure
 - Proposed Retaining wall/ Earth Retention
 - Proposed Culvert
 - Proposed Environmental Underpass
 - Proposed Attenuation Pond / Infiltration Basin
 - Proposed Stream Diversion
 - Relaxation Location
 - Departure Location

- Legend:**
- Profile**
- Existing Ground
 - Proposed Geometry Profile
 - Relaxation Location
 - Departure Location



San áiríamh tá sonraíocht Shuirbhíreacha Ordánais Éireann arna áirígeadh faoi Cheadúnas OSI Umh. 2010/18CCMA/Comhairle Contae na Gaillimhe. Sírúint ar áirígeadh naomhúdarthaíocht cóscheart Shuirbhíreacha Ordánais Éireann agus Riailas na hÉireann. © Shuirbhíreacha Ordánais Éireann, 2010.

© Shuirbhíreacha Ordánais Éireann. Gach ceart ar chosaint. Umhír cheadúnas 2010/18CCMA/Comhairle Contae na Gaillimhe.

Includes Ordnance Survey Ireland data reproduced under OSI Licence number 2010/18CCMA/Galway County Council. Unauthorised reproduction infringes Ordnance Survey Ireland and Government of Ireland copyright. © Ordnance Survey Ireland, 2010.

© Ordnance Survey Ireland. All rights reserved. Licence number 2010/18CCMA/Galway County Council.

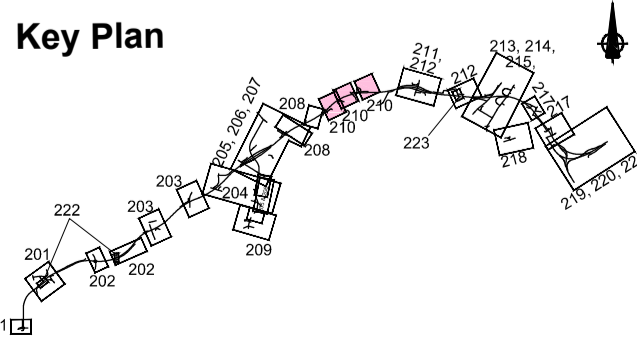
Clients

Comhairle Chontae na Gaillimhe
Galway County Council

Galway City Transport Project

An Roinn Iompair Turasóireachta agus Spóirt
Department Transport, Tourism and Sport

TIIP
Bonnagar Iompair Éireann
Transport Infrastructure Ireland



Consultant

ARUP

Corporate House
City East Business Park
Ballybrin, Galway, Ireland.

Tel +353 (0)91 460675
www.N6GalwayCity.ie
www.arup.ie

Job Title
N6 Galway City Ring Road

Scale
1:2500/250 @ A1

Date:
February 2018

17	12/03/2018	AG	MG	EMC
16	22/02/2018	AG	MG	EMC
15	30/06/2017	AG	MG	EMC
14	13/06/2017	AG	MG	EMC
13	17/05/2017	AG	MG	MH
12	06/04/2017	AG	MG	MH
11	15/02/2017	AG	MH	EMC
Issue	Date	By	Chkd	Appd

Drawing Title
Proposed Road Development Plan & Profile
Menlo Castle Bóithrin, Bóthar Nua, Sean Bóthar

Sheet
10 of 23

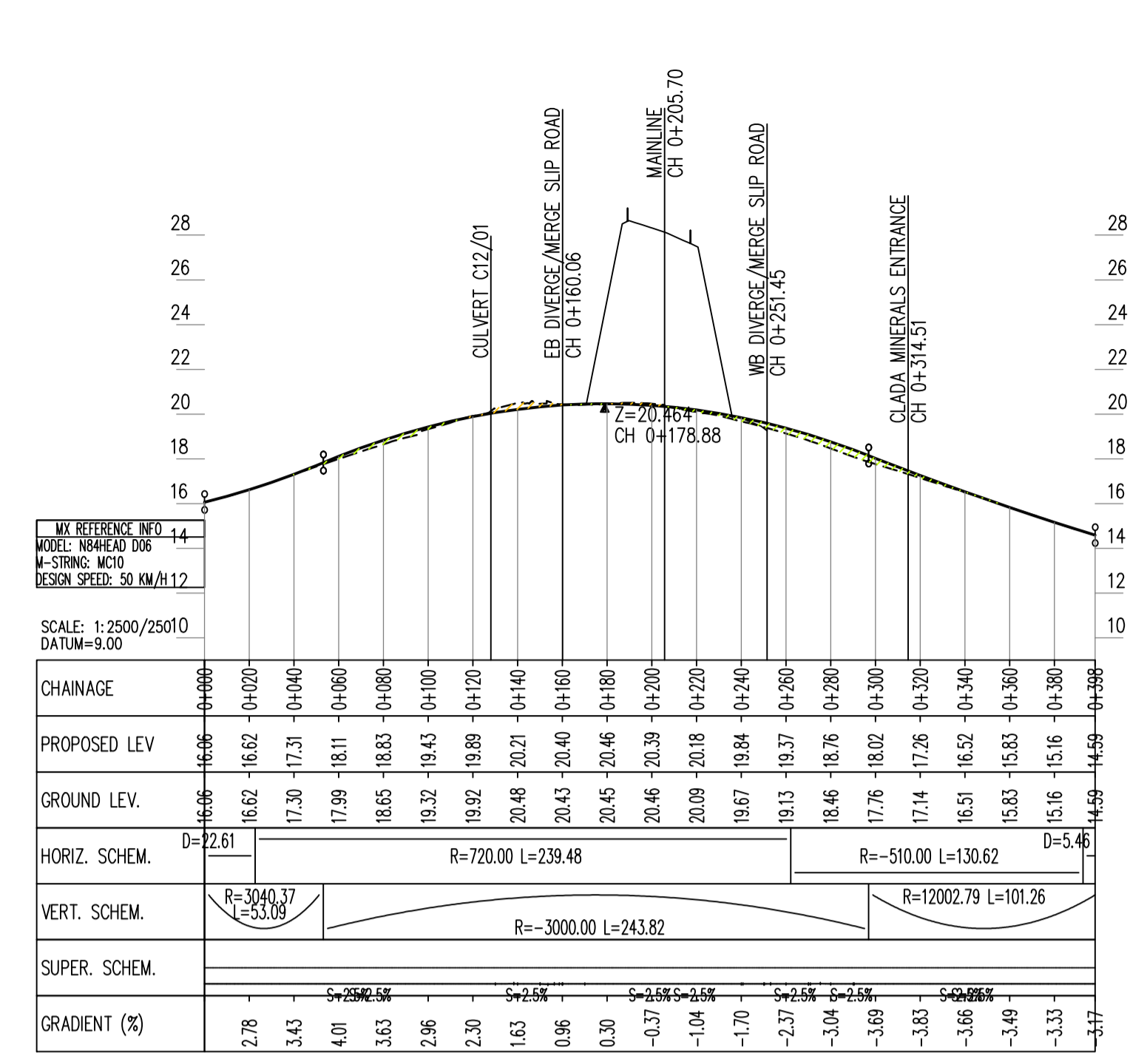
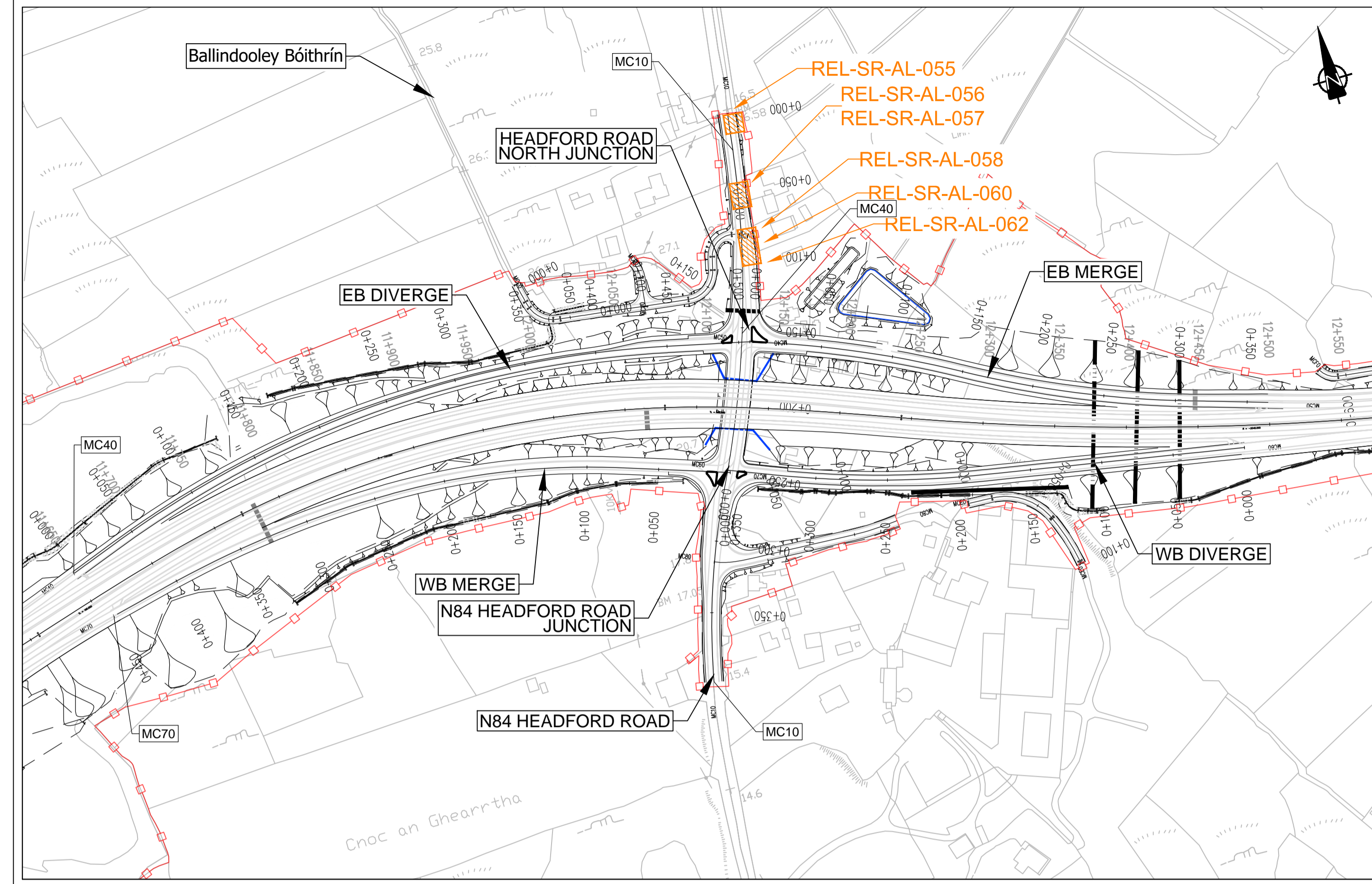
Drawing Status
For Information

Job No
233985

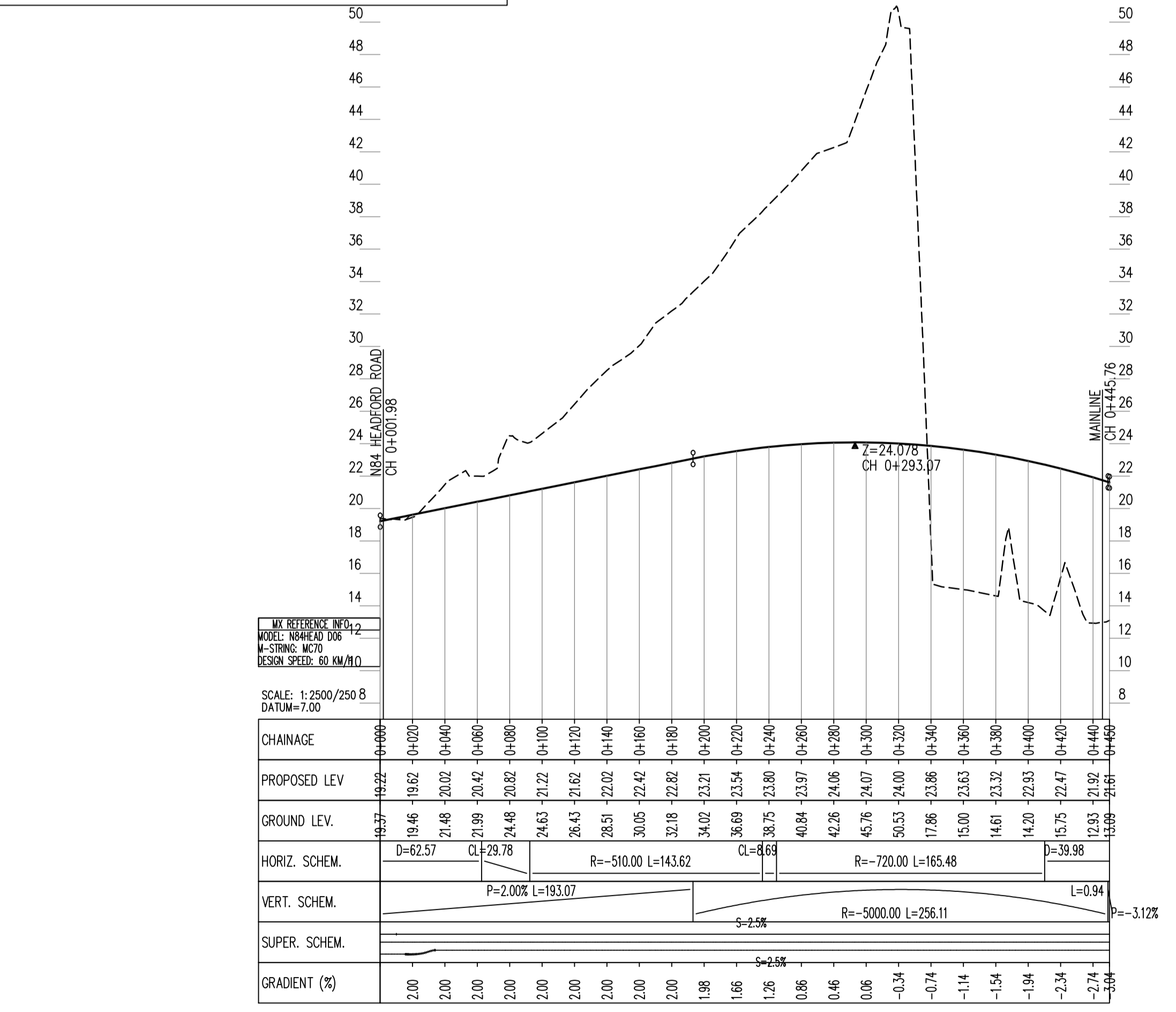
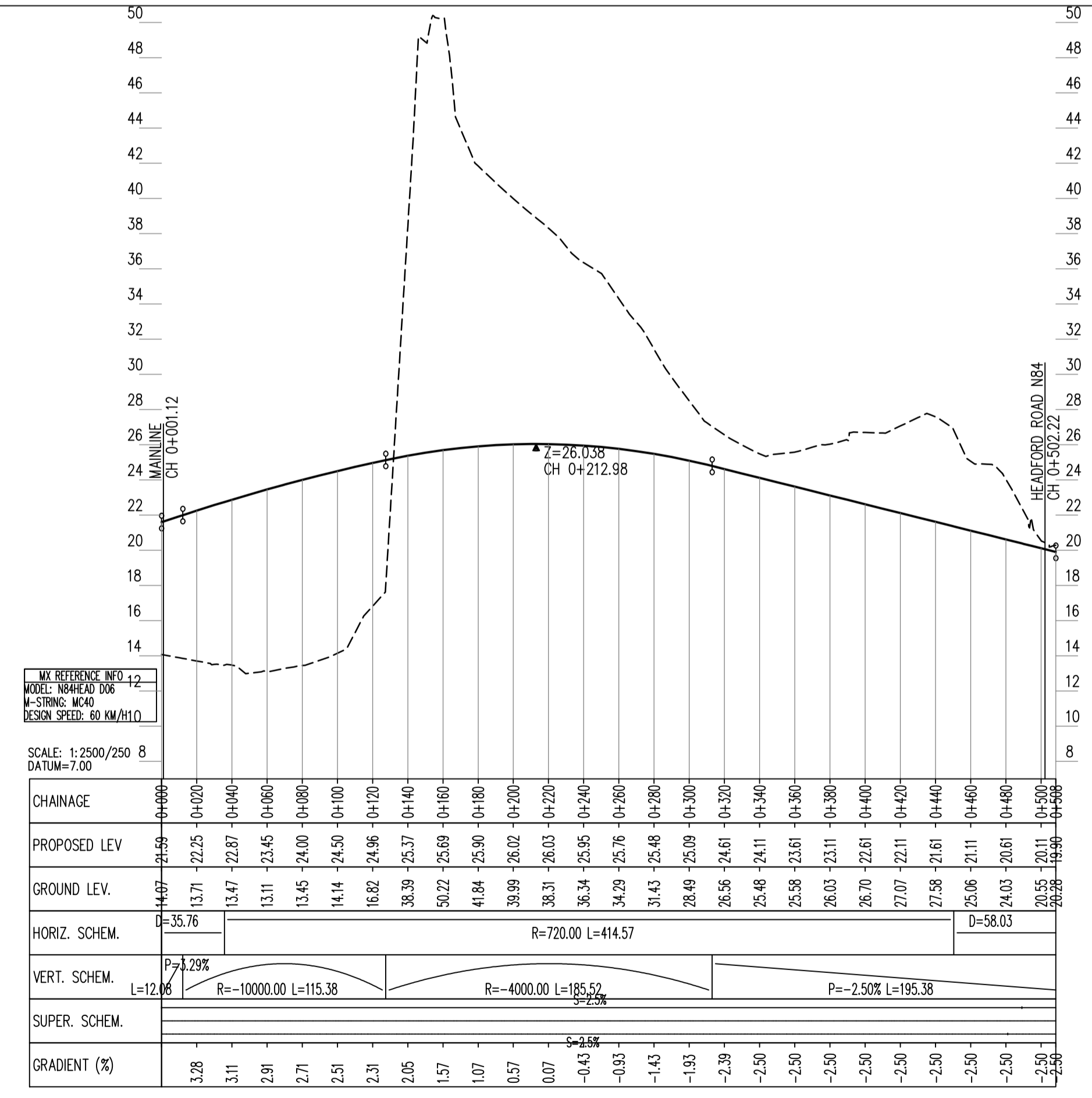
Drawing No
GC0B-100-DP-210

Issue
17

A1
1
2
3
4
5
6
7
8
9
10



- DESIGN REPORT**
- Legend:**
- City Boundary
 - Proposed Development Boundary
 - Proposed Road Development
 - Structure
 - Proposed Retaining wall/ Earth Retention
 - Proposed Culvert
 - Proposed Environmental Underpass
 - Proposed Attenuation Pond / Infiltration Basin
 - Proposed Stream Diversion
 - Relaxation Location
 - Departure Location



- Legend:**
- Profile
 - Existing Ground
 - Proposed Geometry Profile
 - Relaxation Location
 - Departure Location

San áiríamh tá sonraíocht Shuirbhíreachtóirí Ordánais Éireann arna áiríú ag fíor Chaidéas OSI Umh. 2010/18CCMA/Comhairle Contae na Gaillimhe. Sírtaíon áiríú gearr na n-áiríúcháiríocht cóscheart Shuirbhíreachtóirí Ordánais Éireann agus Rialtas na hÉireann. © Shuirbhíreachtóirí Ordánais Éireann, 2010.

© Suirbhíreachtóirí Ordánais Éireann. Gach ceart ar chosaint. Umhír cheadúnais 2010/18CCMA/Comhairle Contae na Gaillimhe.

Includes Ordnance Survey Ireland data reproduced under OSI Licence number 2010/18CCMA/Galway County Council. Unauthorised reproduction infringes Ordnance Survey Ireland and Government of Ireland copyright. © Ordnance Survey Ireland, 2010.

© Ordnance Survey Ireland. All rights reserved. Licence number 2010/18CCMA/Galway County Council.

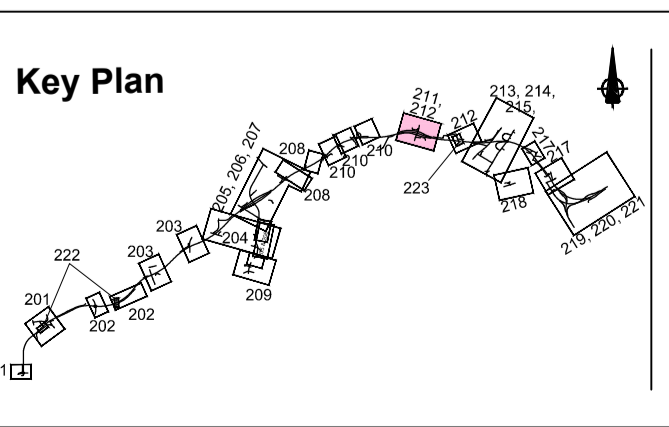
Clients

Comhairle Chontae na Gaillimhe
Galway County Council

Galway City Transport Project

An Roinn Iompair Turasoireachta agus Spóirt
Department Transport, Tourism and Sport

TIIP
Bonnáiríocht Iompair Éireann
Transport Infrastructure Planning



Consultant

ARUP

Corporate House
City East Business Park
Ballybrin, Galway, Ireland.

Tel +353 (0)91 460675
www.N6GalwayCity.ie
www.arup.ie

Job Title
N6 Galway City Ring Road

Scale
1:2500/250 @ A1

Date
February 2018

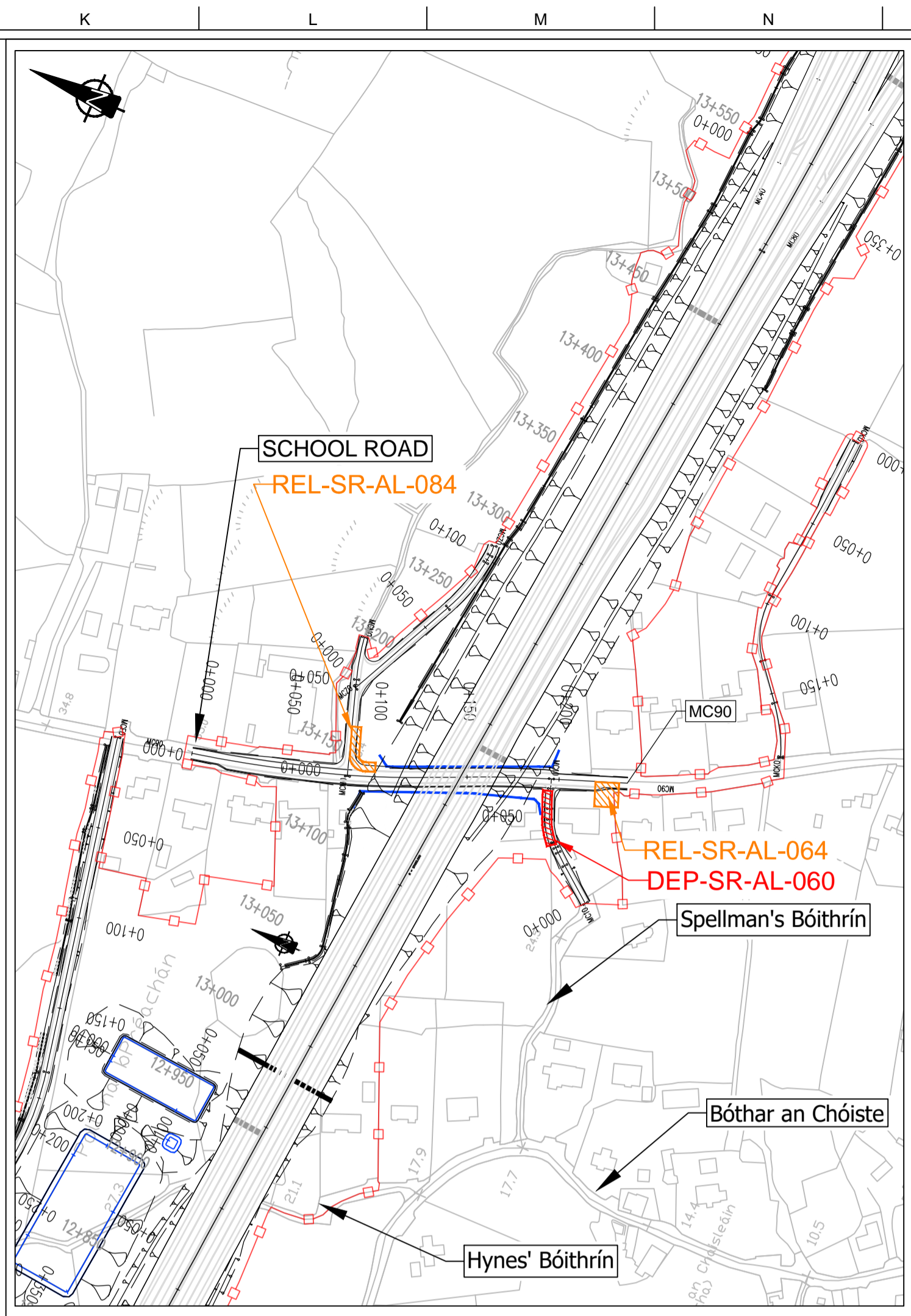
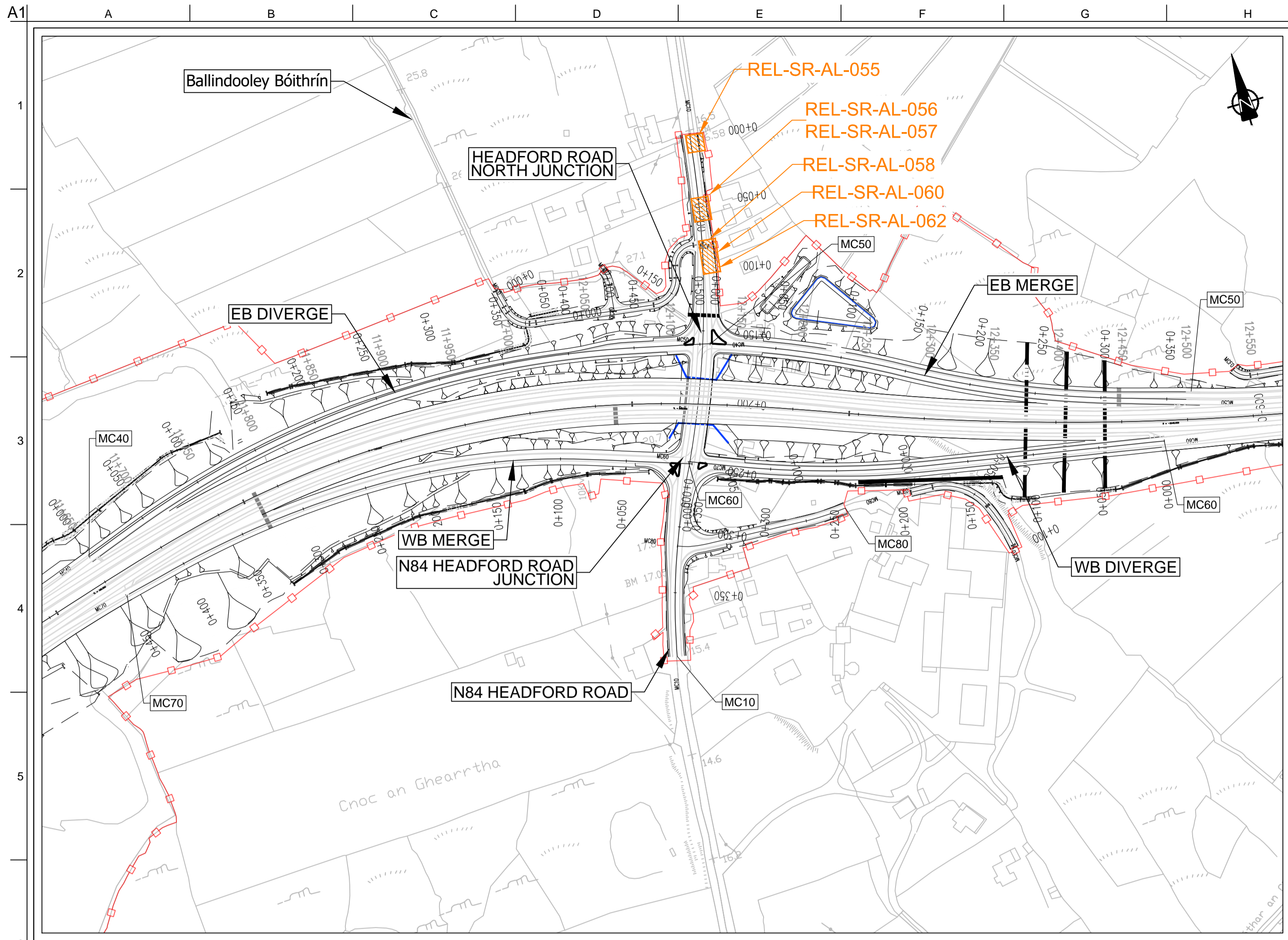
Issue	Date	By	Chkd	Appd
I4	22/02/2018	AG	MG	EMC
I3	30/06/2017	AG	MG	EMC
I2	06/04/2017	AG	MG	MH
I1	15/02/2017	AG	MH	EMC

For Information

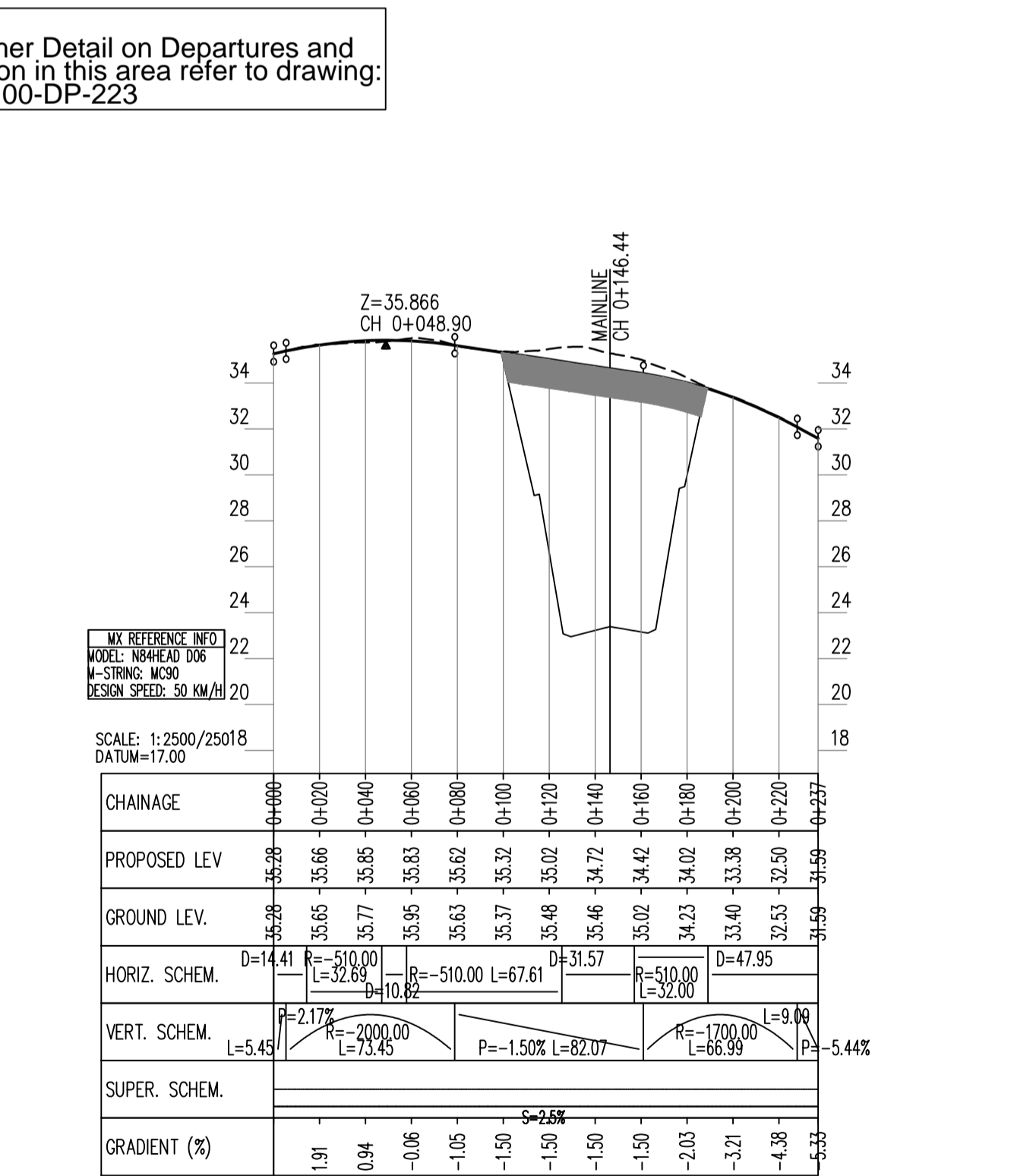
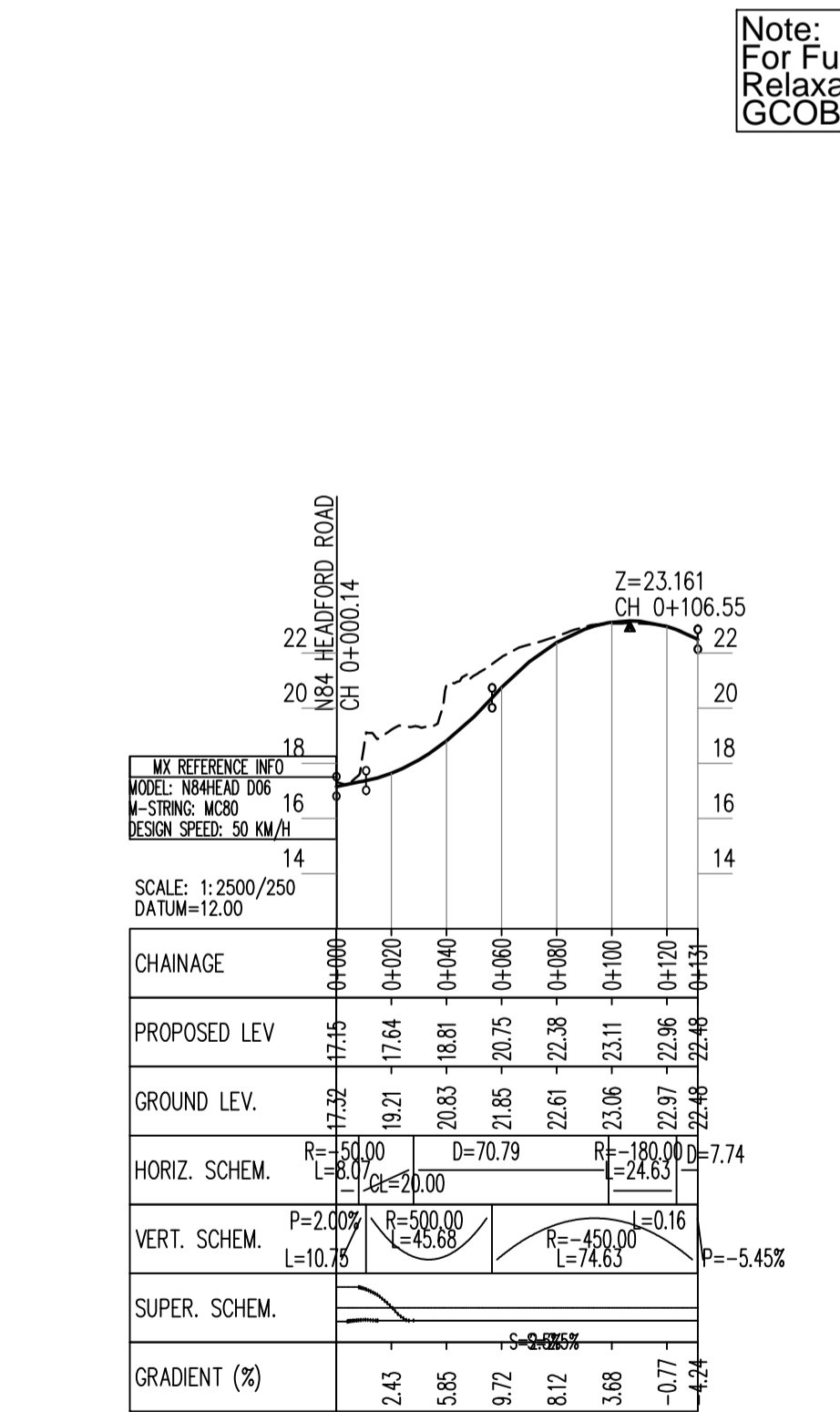
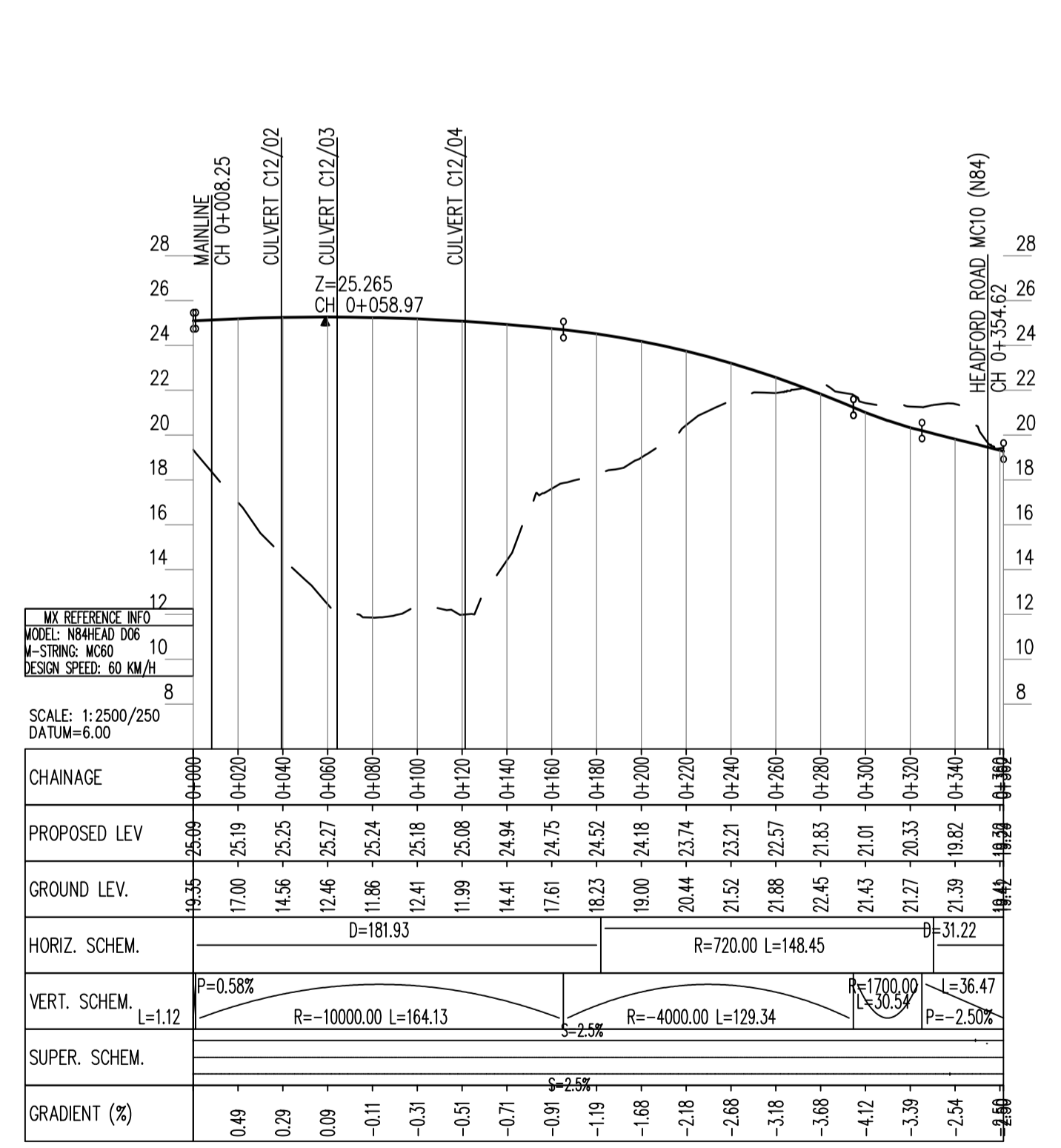
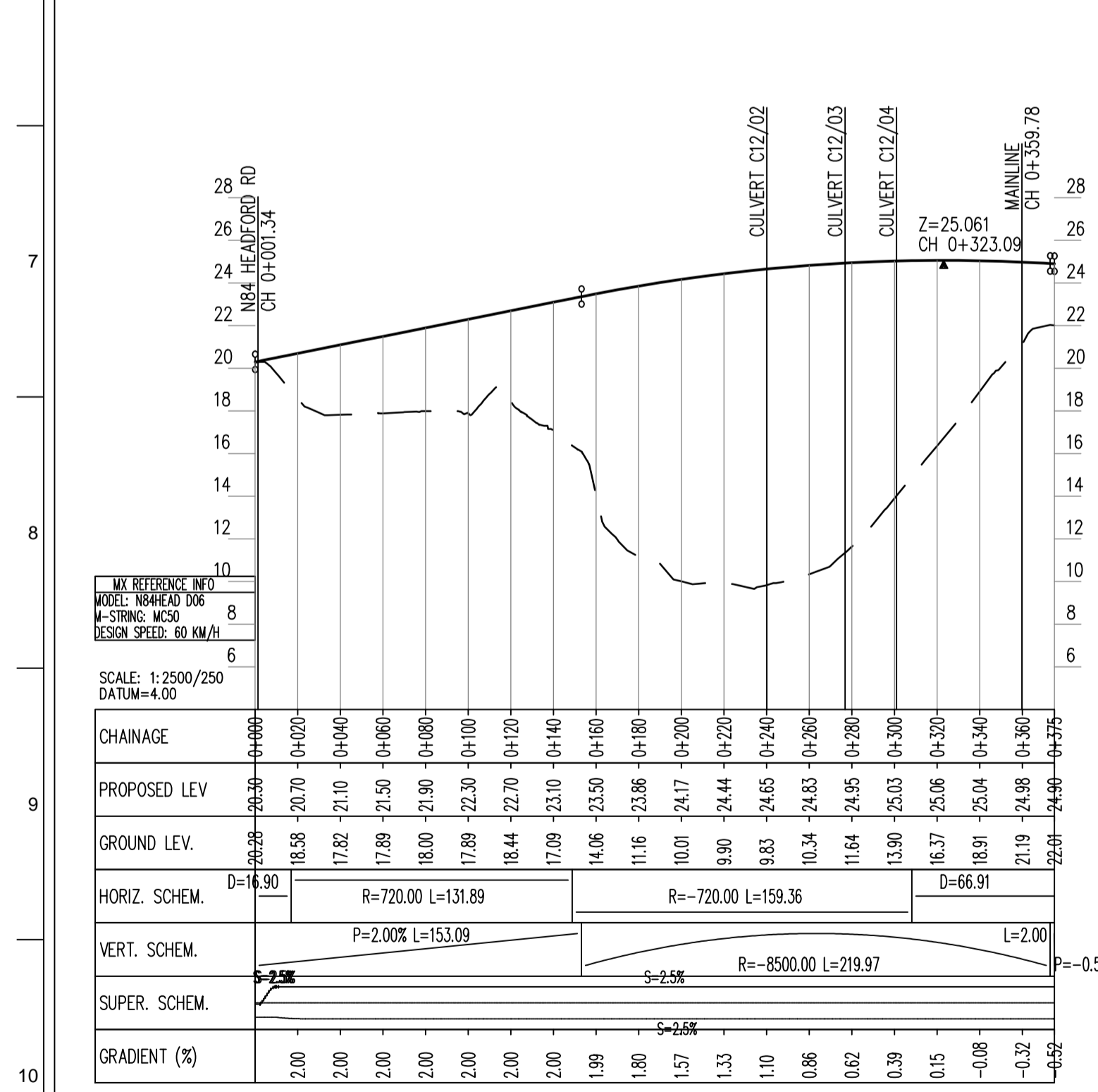
Job No	Drawing No	Issue
233985	GC0B-100-DP-211	14

Drawing Title
Proposed Road Development Plan & Profile
Headford Road Junction
Sheet 11 of 23

Drawing Status



- DESIGN REPORT**
- Legend:**
- City Boundary
 - Proposed Development Boundary
 - Proposed Road Development
 - Structure
 - Proposed Retaining wall/ Earth Retention
 - Proposed Culvert
 - Proposed Environmental Underpass
 - Proposed Attenuation Pond / Infiltration Basin
 - Proposed Stream Diversion
 - Relaxation Location
 - Departure Location
- Legend:**
- Profile**
- Existing Ground
 - Proposed Geometry Profile
 - Relaxation Location
 - Departure Location



San áireamh tá sonraíocht Shuirbhíreacha Orlándaí Éireann arna áitirgeadh faoi Cheadúnas OSi Umh. 2010/18CCMA/Comhairle Contae na Gaillimhe. Sírúint ar áitirgeadh naomhúdaraithe cóipeacht Shuirbhíreacha Orlándaí Éireann agus Riailtas na hÉireann. © Shuirbhíreacha Orlándaí Éireann, 2010.

© Shuirbhíreacha Orlándaí Éireann. Gach ceart ar chosaint.
Umhír cheadúnas 2010/18CCMA/Comhairle Contae na Gaillimhe.

Includes Ordnance Survey Ireland data reproduced under OSi Licence number 2010/18CCMA/Galway County Council.
Unauthorized reproduction infringes Ordnance Survey Ireland and Government of Ireland copyright. © Ordnance Survey Ireland, 2010.

© Ordnance Survey Ireland. All rights reserved. Licence number 2010/18CCMA/Galway County Council.

Clients

Comhairle Chontae na Gaillimhe
Galway County Council

Galway City Transport Project

An Roinn Iompair
Turasoireachta agus Spóirt

TIIP
Bonnáiríocht Iompair Éireann

Key Plan

Consultant

ARUP

Corporate House
City East Business Park
Ballybrin, Galway, Ireland.

Tel +353 (0)91 460675
www.N6GalwayCity.ie
www.arup.ie

Job Title

N6 Galway City Ring Road

Scale

1:2500/250 @ A1

Date:

February 2018

Issue	Date	By	Chkd	Appd
I4	22/02/2018	AG	MG	EMC
I3	30/06/2017	AG	MG	EMC
I2	06/04/2017	AG	MG	MH
I1	15/02/2017	AG	MH	EMC

For Information

Job No	Drawing No	Issue
233985	GCOB-100-DP-212	14

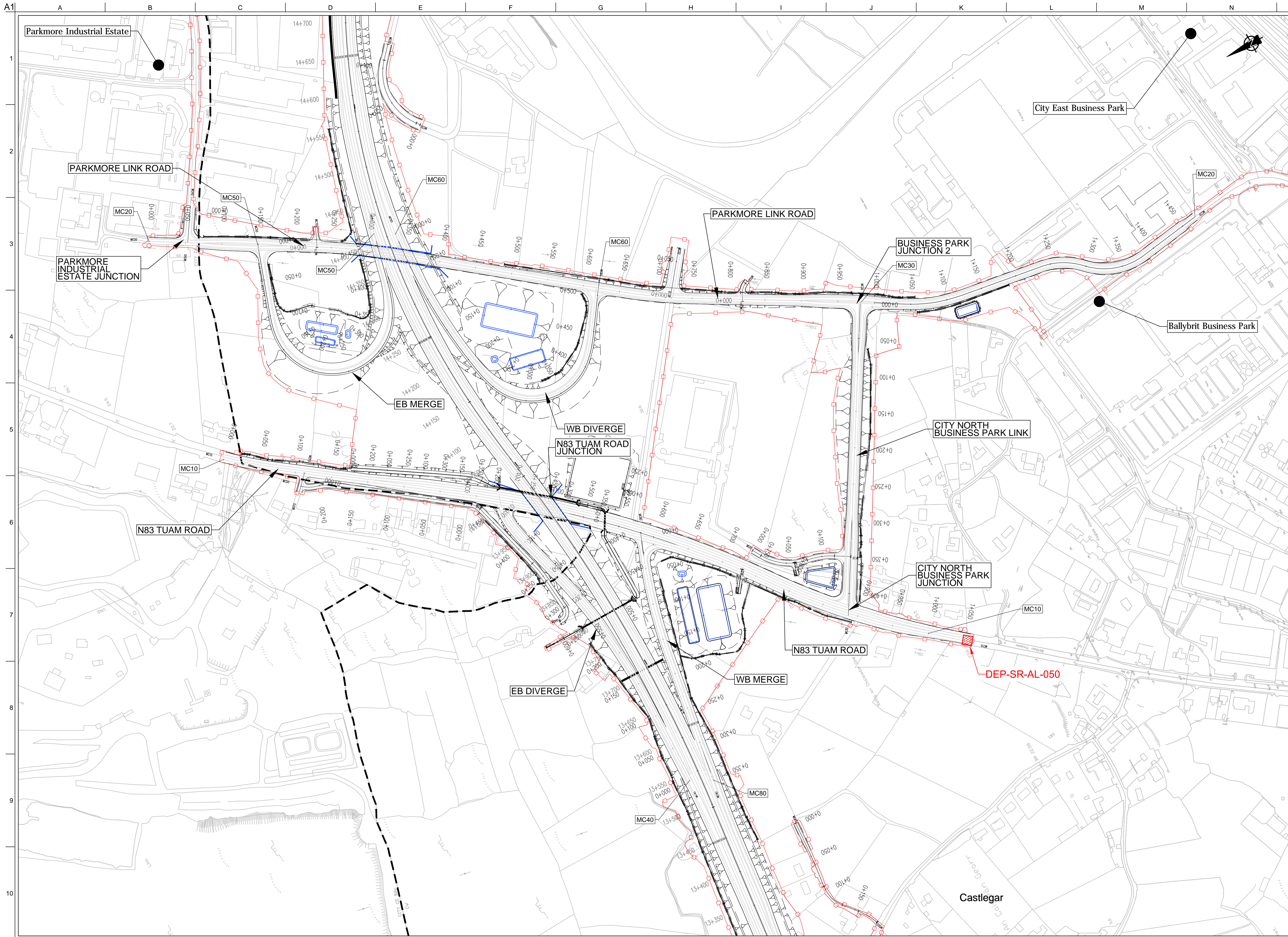
Drawing Title

Proposed Road Development Plan & Profile
Headford Road Junction & School Road Castlegar
Sheet 12 of 23

Drawing Status

For Information

Job No	Drawing No	Issue
233985	GCOB-100-DP-212	14



DESIGN REPORT

- Legend:**
- City Boundary
 - Proposed Development Boundary
 - Proposed Road Development
 - Structure
 - Proposed Retaining wall/ Earth Retention
 - Proposed Culvert
 - Proposed Environmental Underpass
 - Proposed Attenuation Pond / Infiltration Basin
 - Proposed Stream Diversion
 - Relaxation Location
 - Departure Location

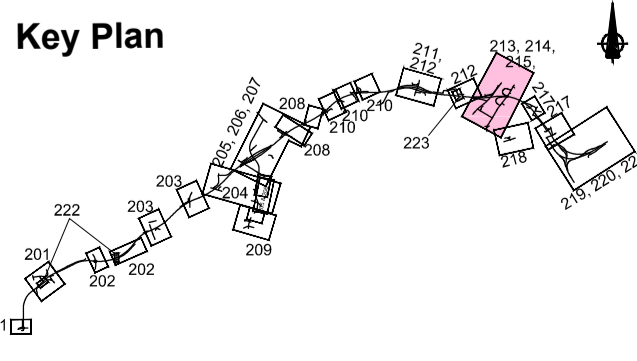
San áiríamh tá sonraíocht Shuirbhíreachtí Ordánais Éireann arna aitiúigeadh faoi Cheadúnas OSi Uimh. 2010/18CCMA/Comhairle Contae na Gaillimhe. Sárúinn aitiúigeadh noamhúdaraithe cóipeacht Shuirbhíreachtí Ordánais Éireann agus Riail na hÉireann. © Suirbhíreachtí Ordánais Éireann, 2010.

© Suirbhíreachtí Ordánais Éireann. Gach ceart ar chosaint. Uimhir cheadúnais 2010/18CCMA/Comhairle Contae na Gaillimhe.

Includes Ordnance Survey Ireland data reproduced under OSi Licence number 2010/18CCMA/Galway County Council. Unauthorised reproduction infringes Ordnance Survey Ireland and Government of Ireland copyright. © Ordnance Survey Ireland, 2010.

© Ordnance Survey Ireland. All rights reserved. Licence number 2010/18CCMA/Galway County Council.

Clients



Consultant

Corporate House
City East Business Park
Ballybrit, Galway, Ireland.

Tel +353 (0)91 460675
www.N6GalwayCity.ie
www.arup.ie

Job Title
N6 Galway City Ring Road

Scale
1:2500/250 @ A1

Date
February 2018

Issue	Date	By	Chkd	Appd
I4	22/02/2018	AG	MG	EMC
I3	30/06/2017	AG	MG	EMC
I2	06/04/2017	AG	MG	MH
I1	15/02/2017	AG	MH	EMC

Drawing Title
Proposed Road Development Plan & Profile
N83 Tuam Road & Business Park Junctions Plan
Sheet 13 of 23

Drawing Status
For Information

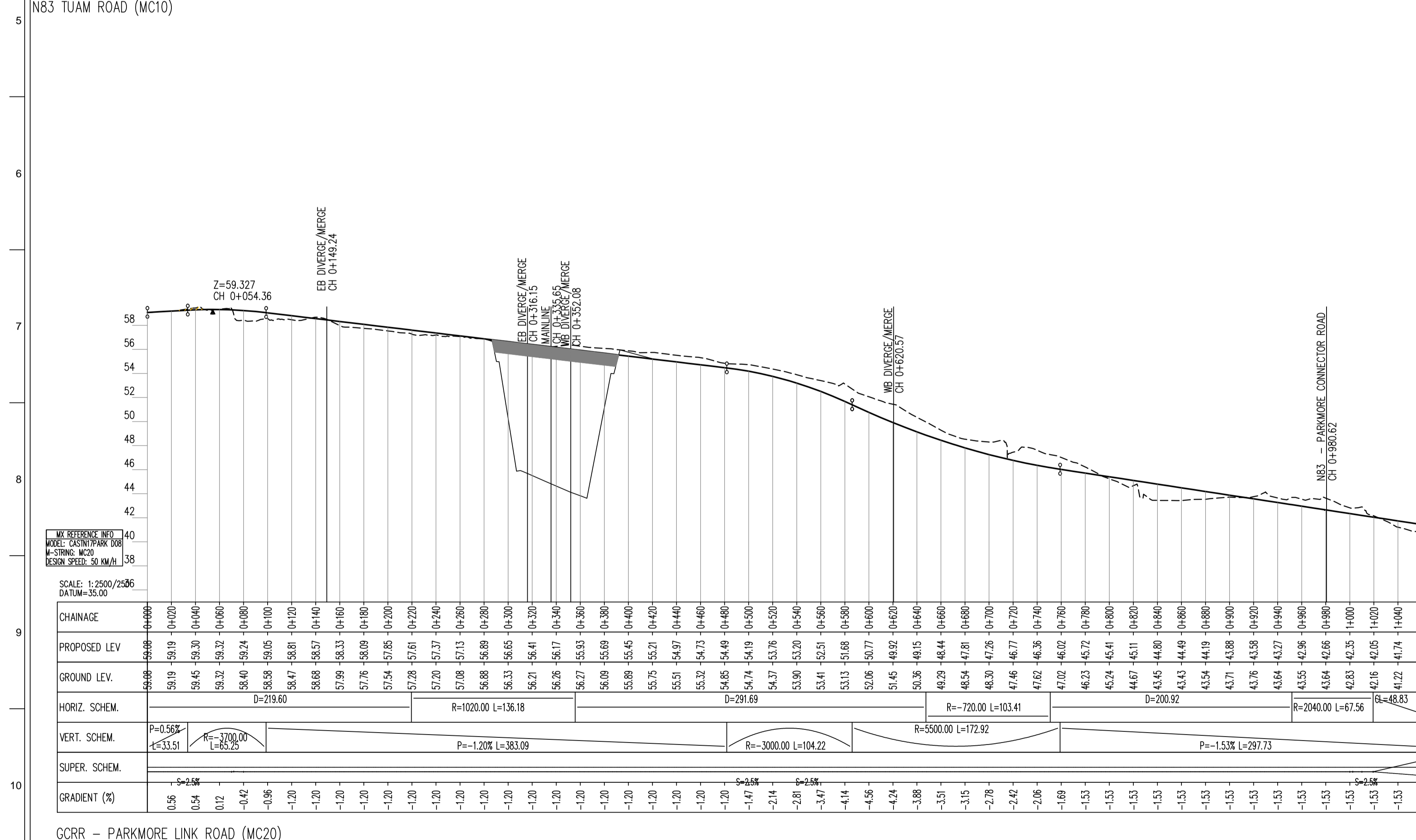
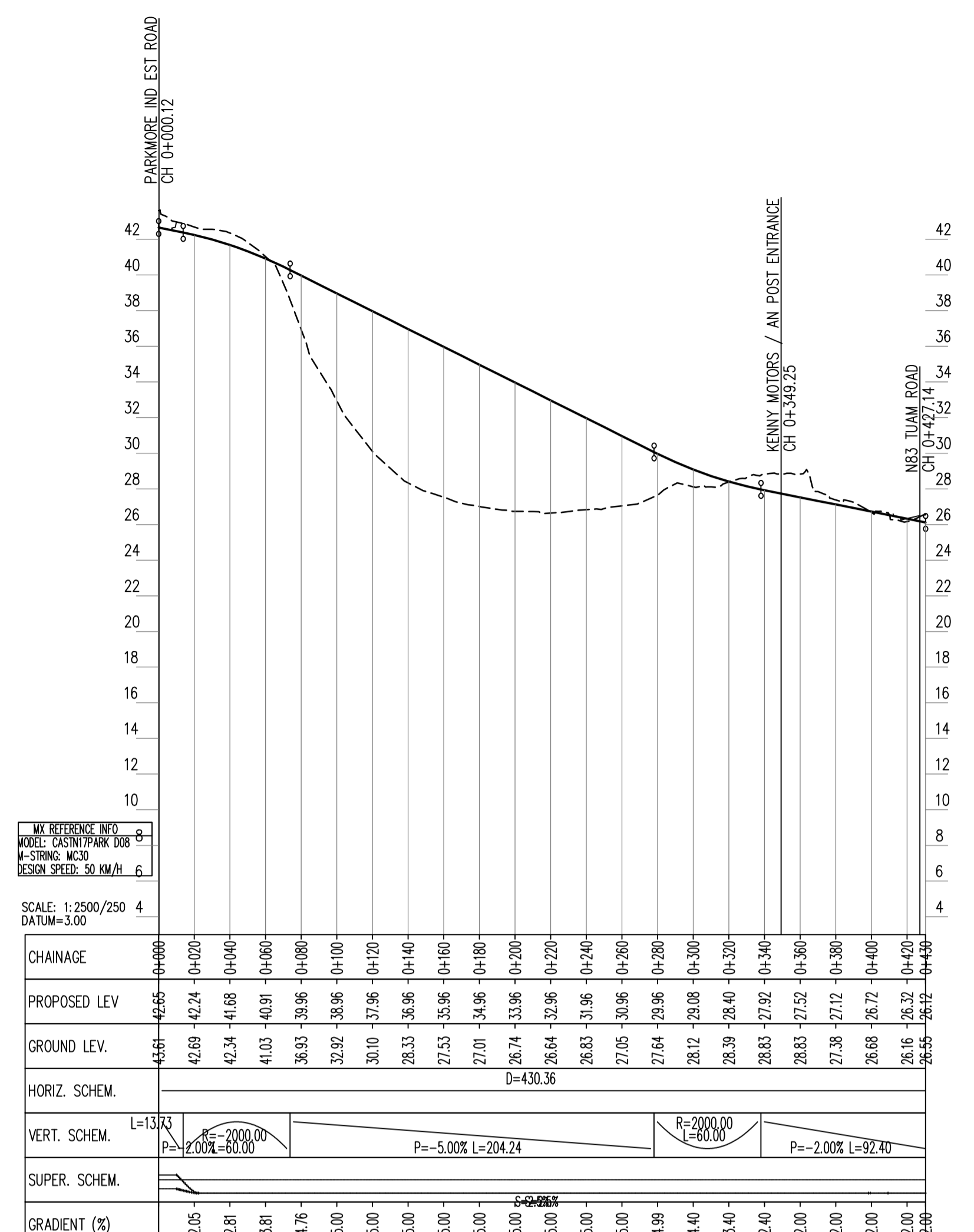
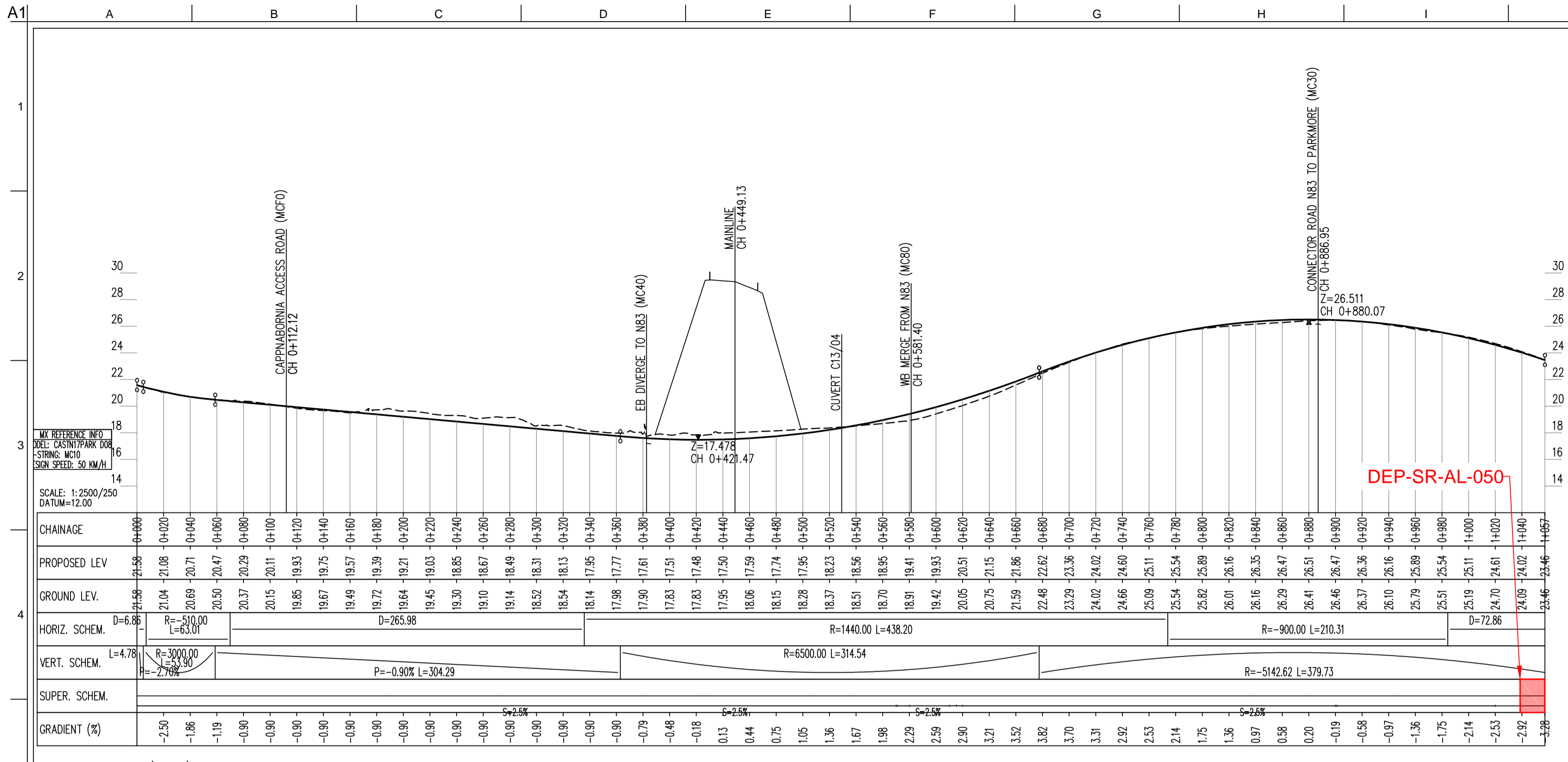
Job No
233985

Drawing No
GCOB-100-DP-213

Issue
14

Legend:

- Profile
- Existing Ground
- Proposed Geometry Profile
- Relaxation Location
- Departure Location



San áiríonn tá sonraíocht Shuirbhíreacht Ordnáis Éireann arna áirígeadh faoi Cheadúnas OSi Uimh. 2010/18CCMA/Comhairle Contae na Gaillimhe. Sírúinn áirígeadh noamháiríocht cóscheart Shuirbhíreacht Ordnáis Éireann agus Bialtas na hÉireann. © Suirbhíreacht Ordnáis Éireann, 2010.

© Suirbhíreacht Ordnáis Éireann. Gach ceart ar chosaint. Uimhir cheadúnas 2010/18CCMA/Comhairle Contae na Gaillimhe.

Includes Ordnance Survey Ireland data reproduced under OSi Licence number 2010/18CCMA/Galway County Council. Unauthorised reproduction infringes Ordnance Survey Ireland and Government of Ireland copyright. © Ordnance Survey Ireland, 2010.

© Ordnance Survey Ireland. All rights reserved. Licence number 2010/18CCMA/Galway County Council.

Clients

Comhairle Chontae na Gaillimhe
Galway County Council

Galway City Transport Project

An Roinn Iompair Turasoireachta agus Spóirt

TIIP

Key Plan

Consultant

ARUP

Corporate House
City East Business Park
Ballybri, Galway, Ireland.

Tel +353 (0)91 460675
www.N6GalwayCity.ie
www.arup.ie

Job Title
N6 Galway City Ring Road

Scale
1:2500/250 @ A1

Date
February 2018

Drawing Title
Proposed Road Development Plan & Profile
N83 Tuam Road & Business Park Junctions Profiles
Sheet 14 of 23

Drawing Status

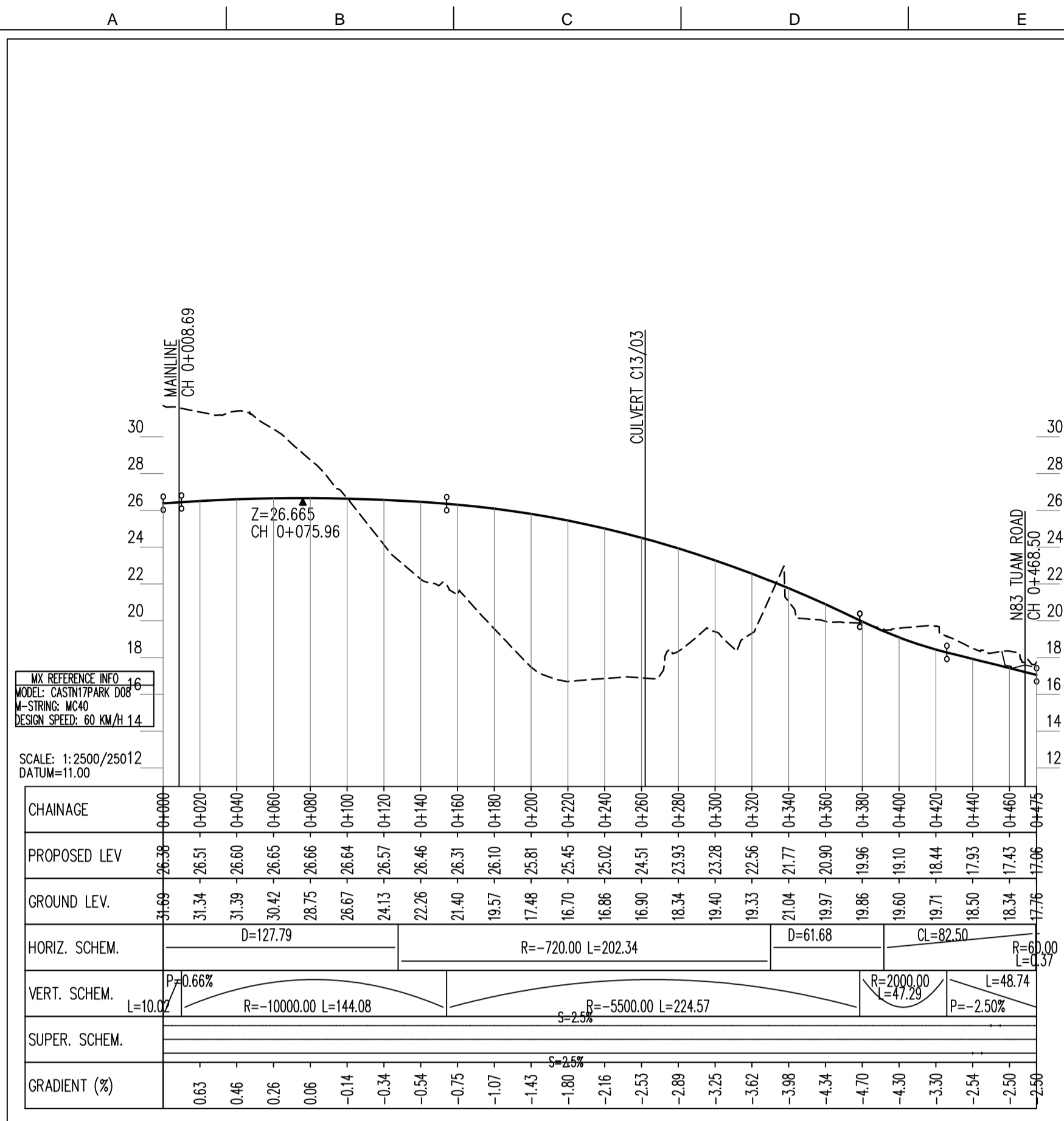
For Information

Issue	Date	By	Chkd	Appd
I3	22/02/2018	AG	MG	EMC
I2	30/04/2017	AG	MG	EMC
I1	06/04/2017	AG	MG	MH

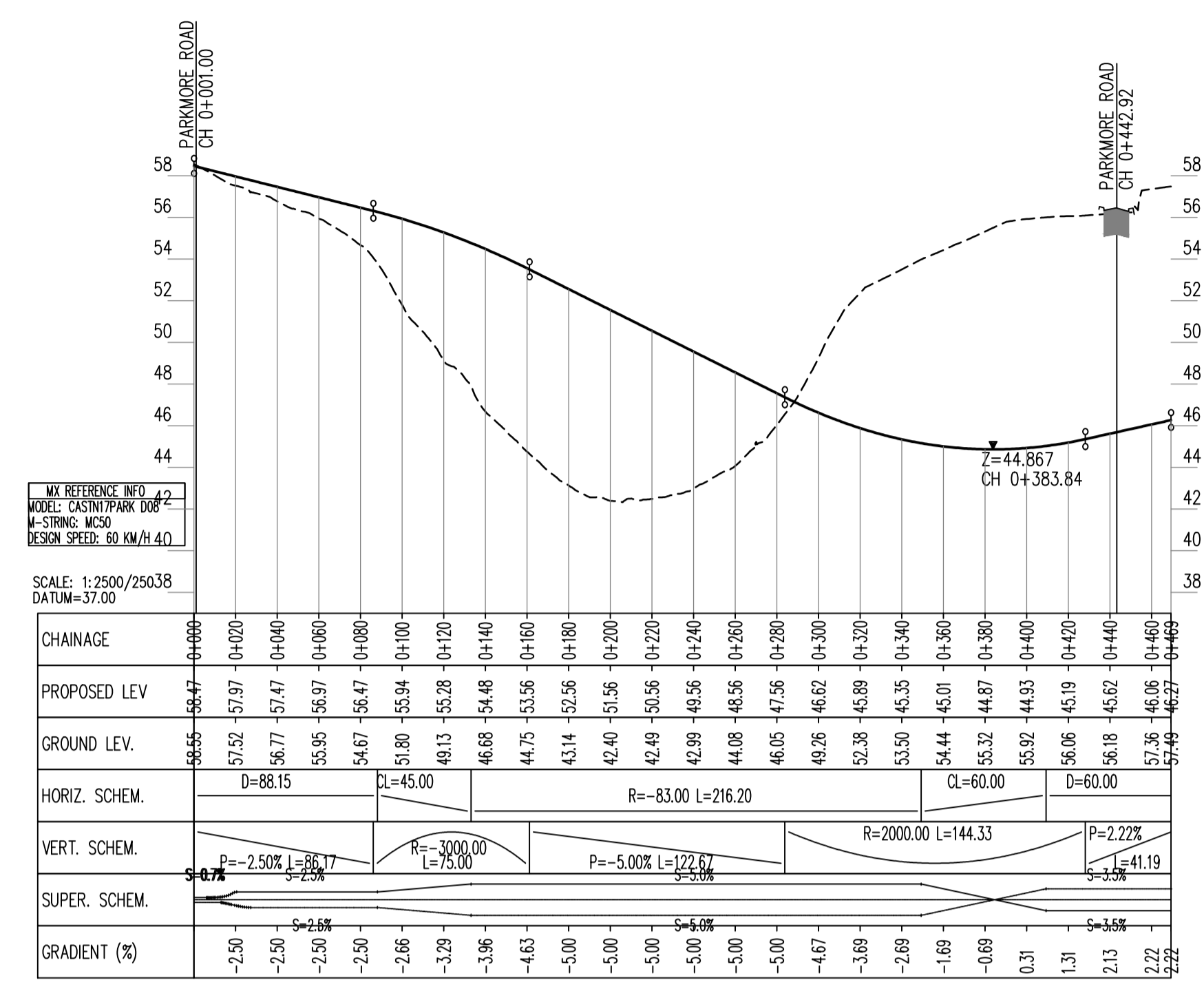
Job No
233985

Drawing No
GCOB-100-DP-214

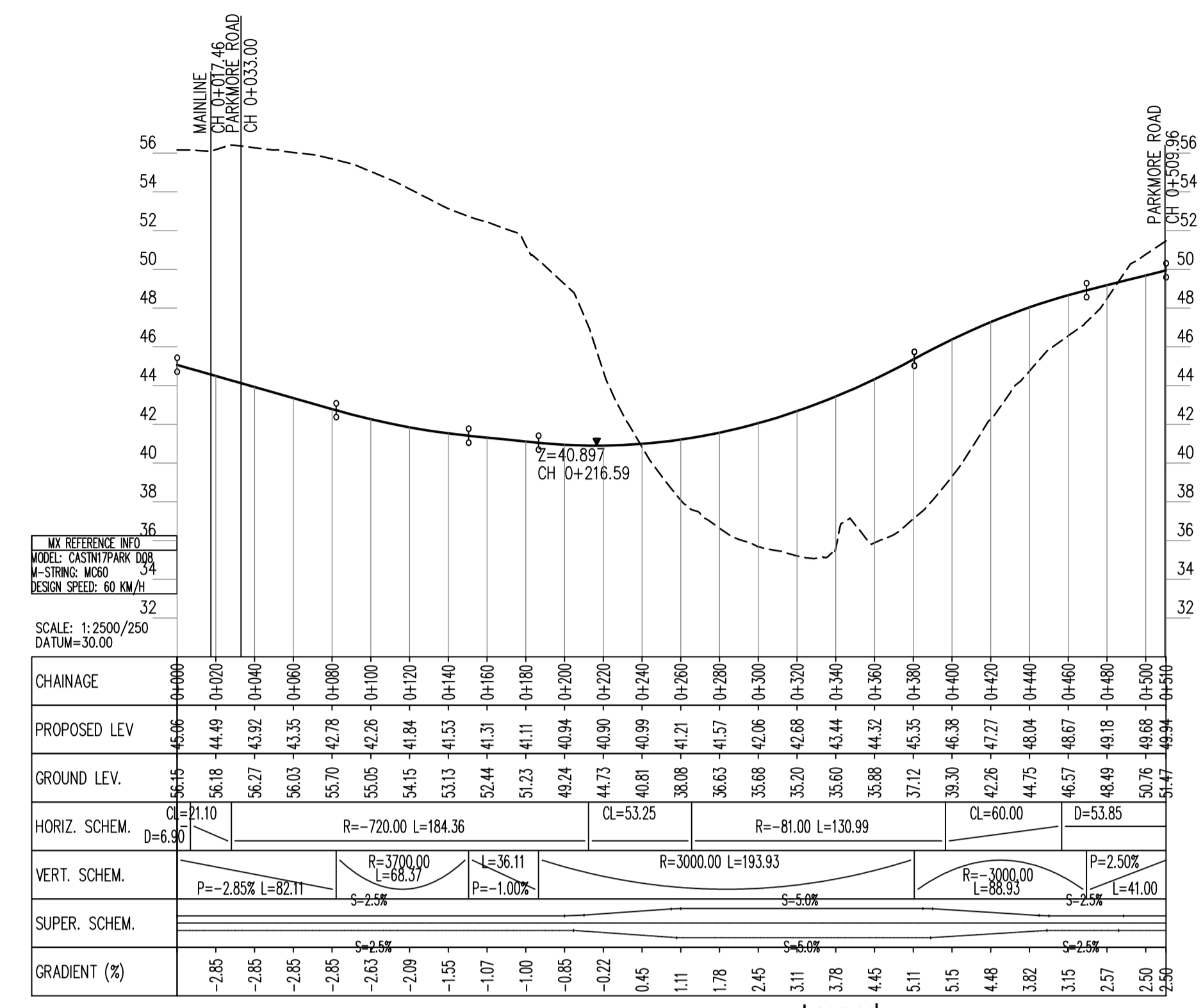
Issue
13



EASTBOUND DIVERGE TO N83 (MC40)



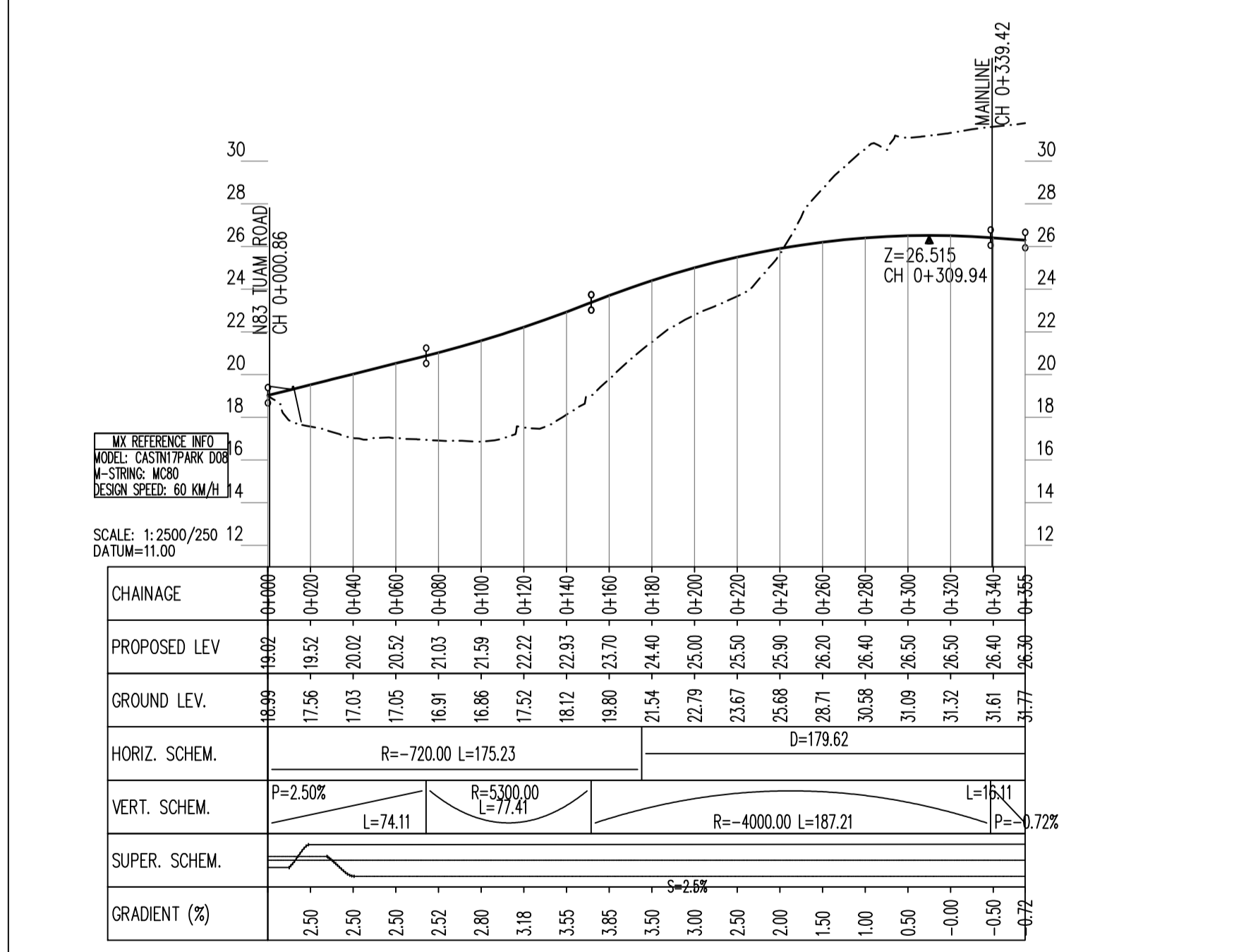
EASTBOUND MERGE FROM PARKMORE ROAD (MC50)



WESTBOUND DIVERGE TO PARKMORE ROAD (MC60)

Legend:

- Profile
- Existing Ground (dashed line)
- Proposed Geometry Profile (solid line)
- Relaxation Location (orange box)
- Departure Location (red box)



WESTBOUND MERGE FROM N83 (MC80)

San áirneam tá sonraíocht Shuirbhéireachtaí Ordánais Éireann arna aistriú go dtí foíochán OSi Umh. 2010/18CCMA/Comhairle Contae na Gaillimhe. Sírúint ar aistriú go dtí foíochán OSi Umh. 2010/18CCMA/Comhairle Contae na Gaillimhe. © Suirbhéireachtaí Ordánais Éireann, 2010.

© Suirbhéireachtaí Ordánais Éireann. Gach ceart ar chosaint. Umh. 2010/18CCMA/Comhairle Contae na Gaillimhe.

Includes Ordnance Survey Ireland data reproduced under OSI Licence number 2010/18CCMA/Galway County Council. Unauthorised reproduction infringes Ordnance Survey Ireland and Government of Ireland copyright. © Ordnance Survey Ireland, 2010.

© Ordnance Survey Ireland. All rights reserved. Licence number 2010/18CCMA/Galway County Council.

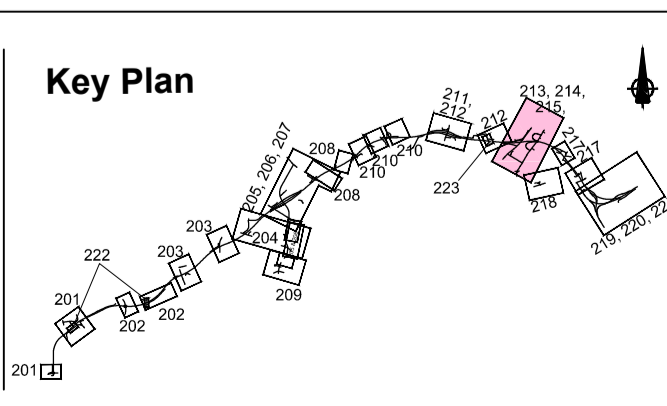
Clients

Comhairle Chontae na Gaillimhe
Galway County Council

Galway City Transport Project

An Roinn Iompair Turasóireachta agus Spóirt
Department Transport, Tourism and Sport

TIIP
Bonnáire Iompair Éireann
Transport Infrastructure Ireland



Consultant

ARUP

Corporate House
City East Business Park
Ballybrit, Galway, Ireland.

Tel +353 (0)91 460675
www.N6GalwayCity.ie
www.arup.ie

Job Title
N6 Galway City Ring Road

Scale
1:2500/250 @ A1

Date
February 2018

Issue	Date	By	Chkd	Appd
I3	22/02/2018	AG	MG	EMC
I2	30/06/2017	AG	MG	EMC
I1	06/04/2017	AG	MG	MH

Drawing Title
Proposed Road Development Plan & Profile N83 Tuam Road & Business Park Junctions Profiles Sheet 15 of 23

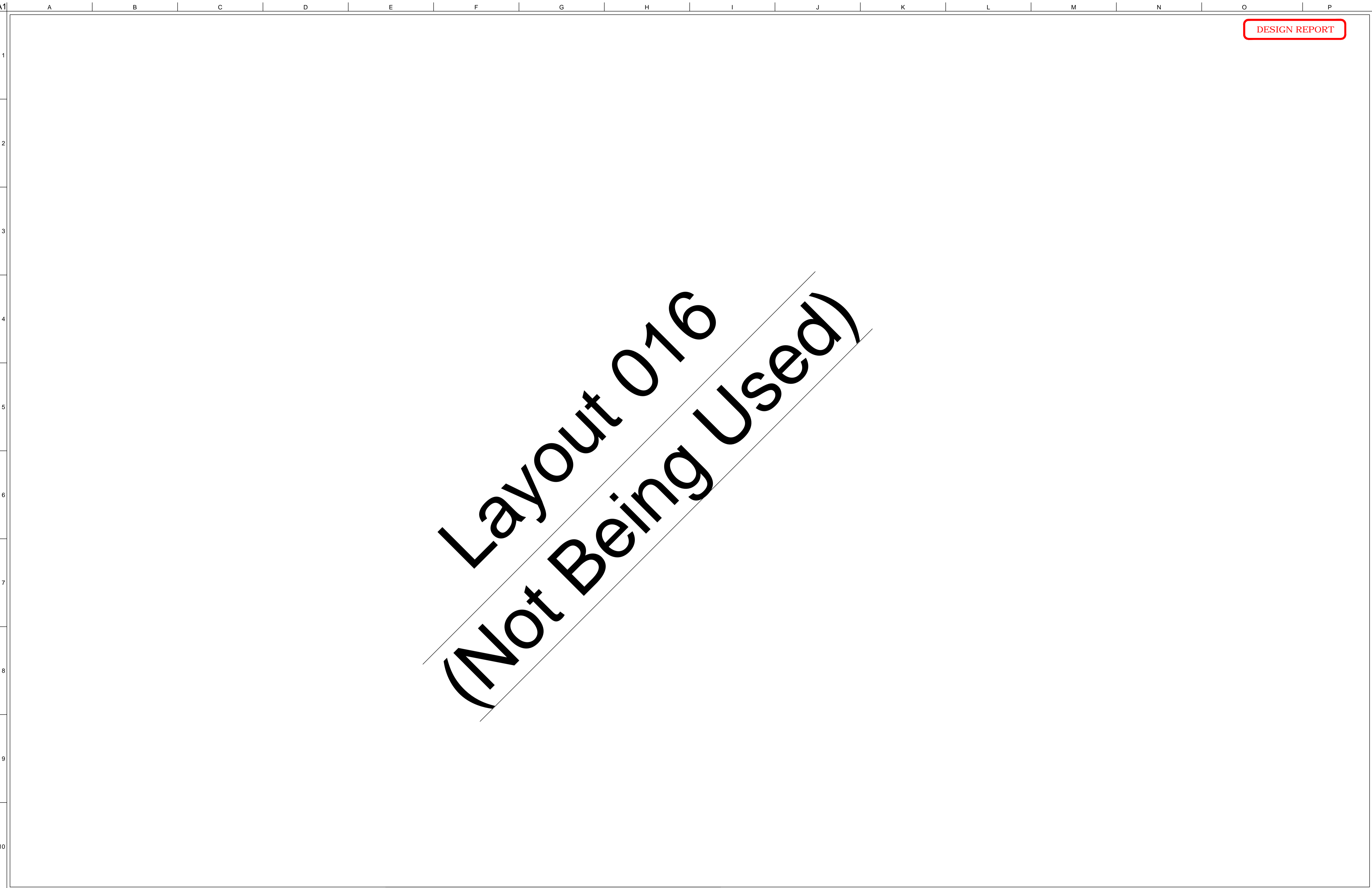
Drawing Status
For Information

Job No
233985

Drawing No
GCOB-100-DP-215

Issue
13

Layout 016
(Not Being Used)



San áireamh tá sonraíocht Shuirbhíreacha Ordnáis Éireann arna atáirgeadh faoi Cheadúnas OSI Uimh. 2010/18CCMA/Comhairle Contae na Gaillimhe. Sírúitonn atáirgeadh neamhdáraithe cóipeacht Shuirbhíreacha Ordnáis Éireann agus Rialtas na hÉireann. © Suirbhíreacha Ordnáis Éireann, 2010.

© Suirbhíreacha Ordnáis Éireann. Gach ceart ar chosaint. Uimhir cheadúnais 2010/18CCMA/Comhairle Contae na Gaillimhe.

Includes Ordnance Survey Ireland data reproduced under OSI Licence number 2010/18CCMA/Galway County Council. Unauthorised reproduction infringes Ordnance Survey Ireland and Government of Ireland copyright. © Ordnance Survey Ireland, 2010.

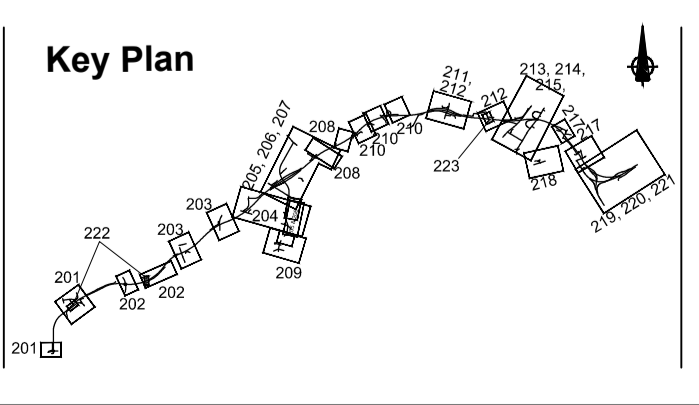
© Ordnance Survey Ireland. All rights reserved. Licence number 2010/18CCMA/Galway County Council.

Clients

Comhairle Chontae na Gaillimhe
Galway County Council

An Roinn Iompair
Turasoireachta agus Spóirt
Department Transport, Tourism and Sport

TIIP
Bonnagar Iompair Éireann
Transport Infrastructure Ireland



Consultant

Corporate House
City East Business Park
Ballybrit, Galway, Ireland.

Tel +353 (0)91 460675
www.N6GalwayCity.ie
www.arup.ie

Job Title
N6 Galway City Ring Road

Scale
1:2500/250 @ A1

Date: --

Issue	Date	By	Chkd	Appd
--	--	--	--	--

Drawing Title
Proposed Road Development Plan & Profile

Sheet 16 of 23

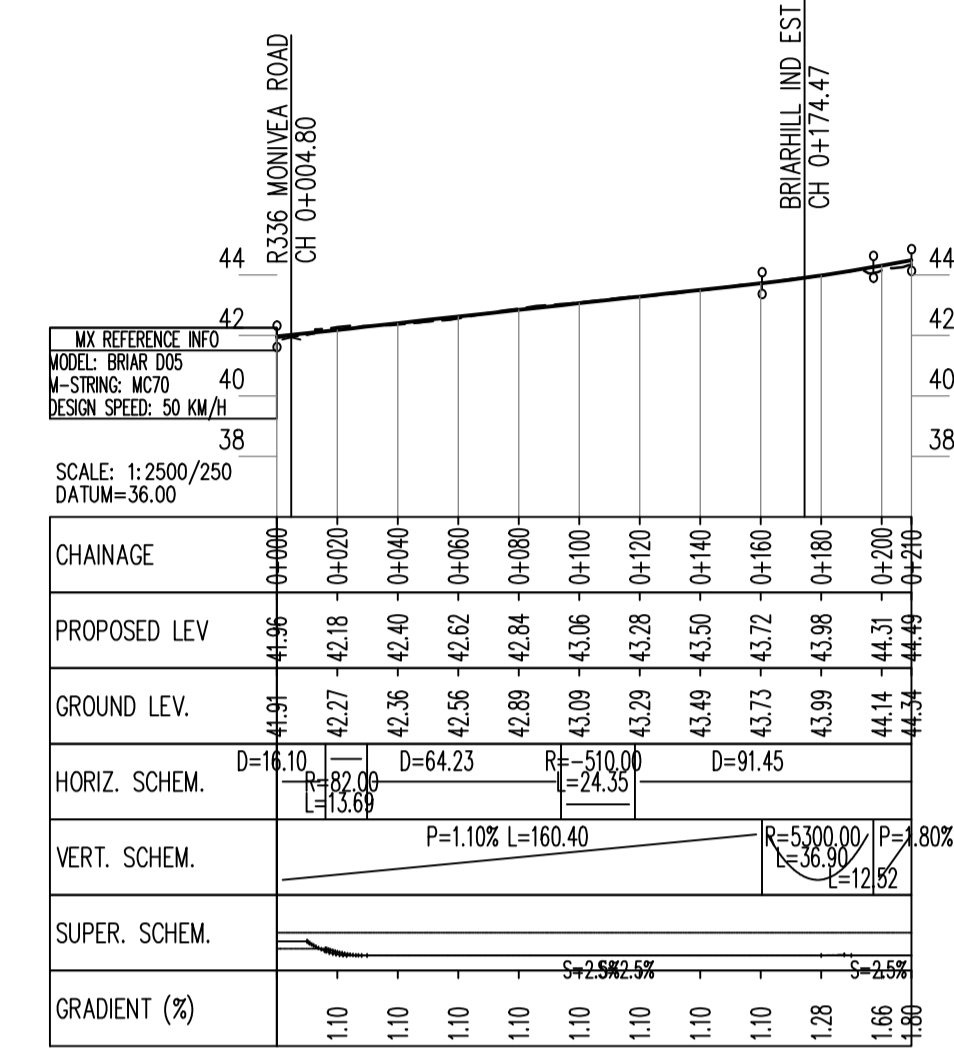
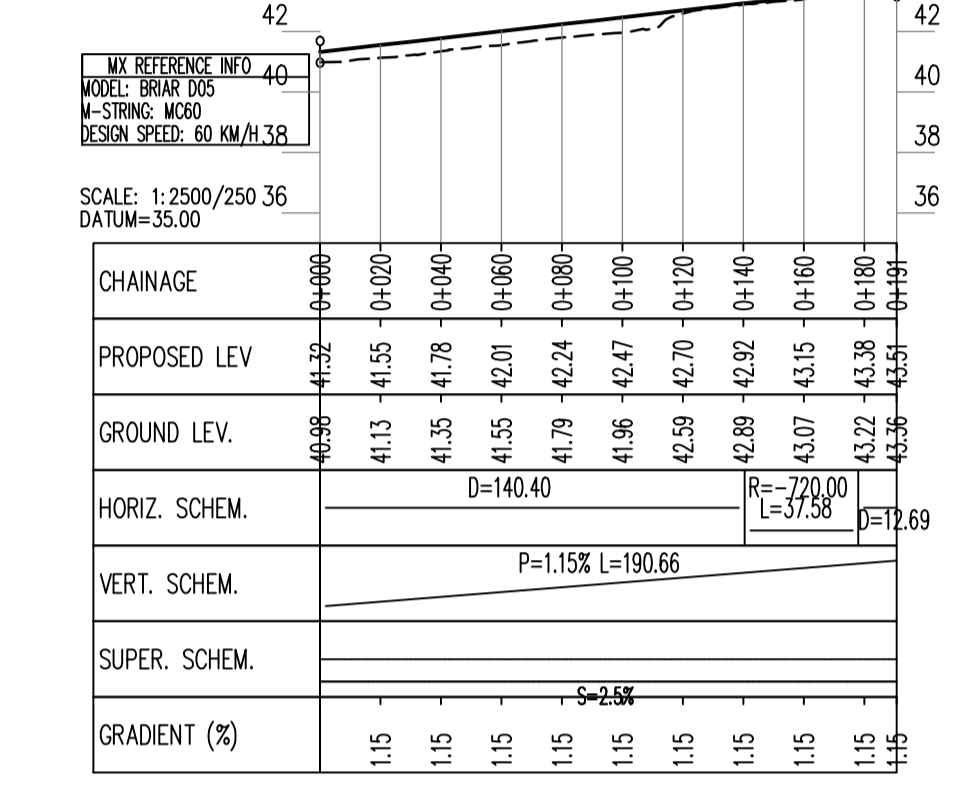
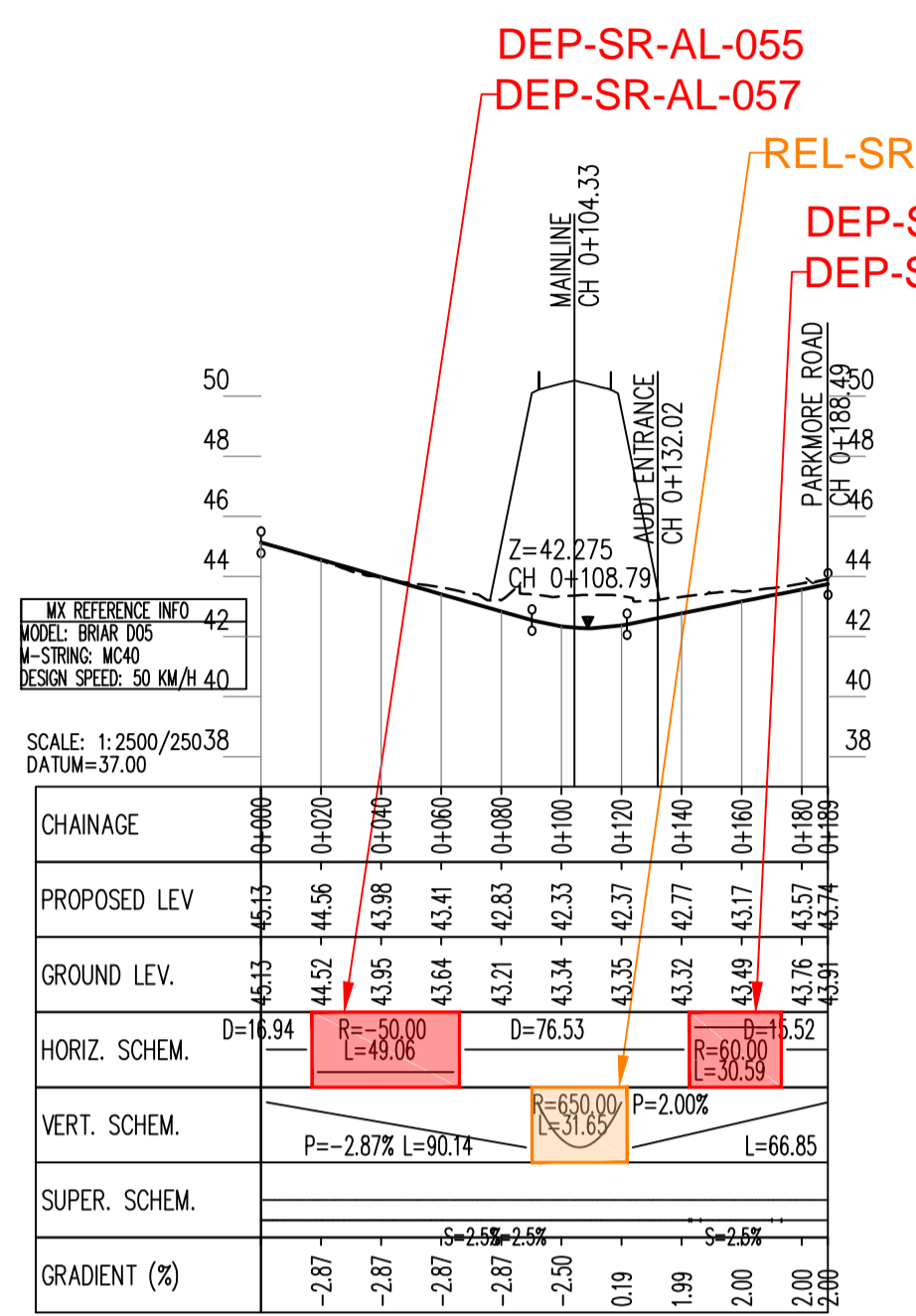
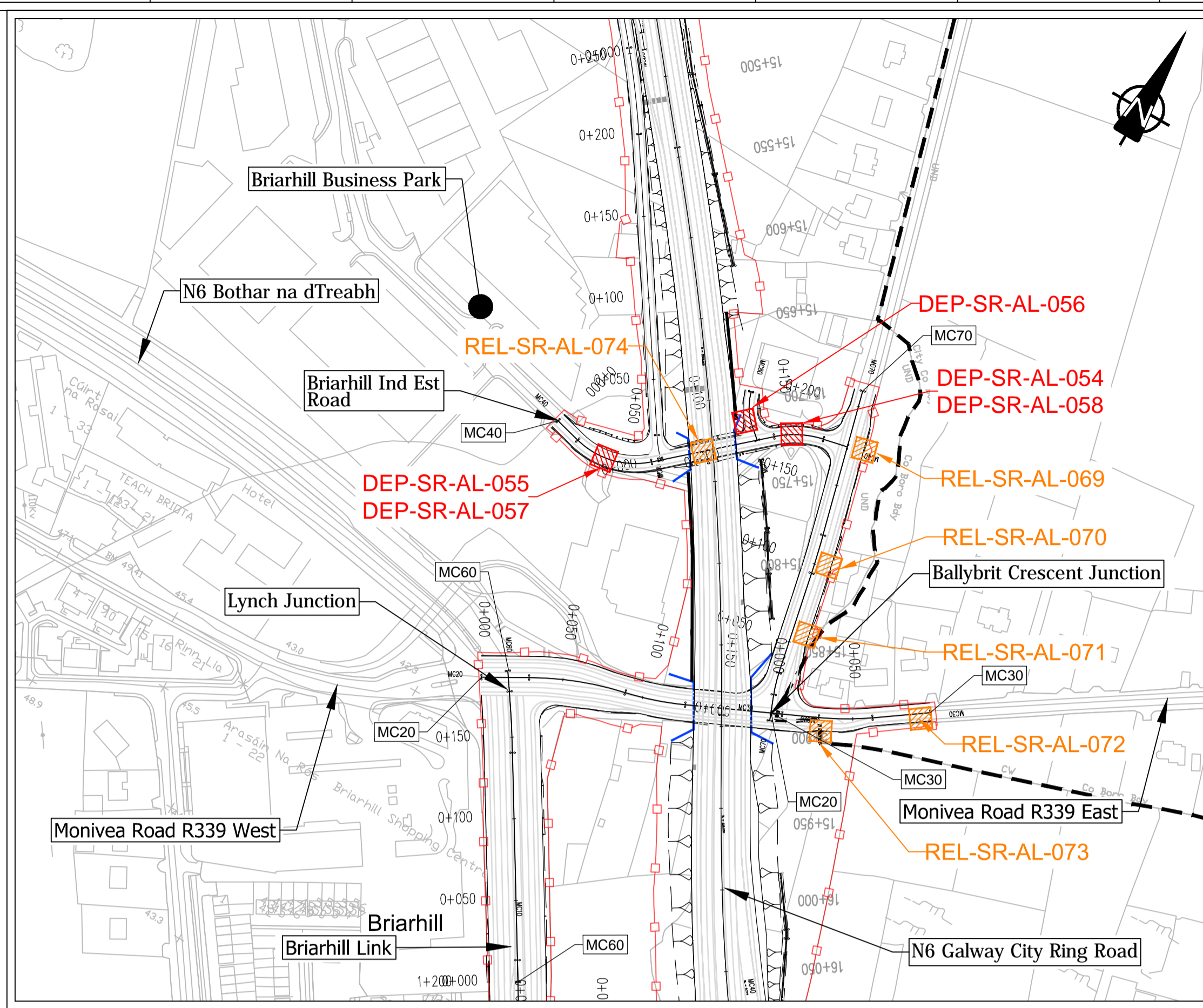
Drawing Status

For Information

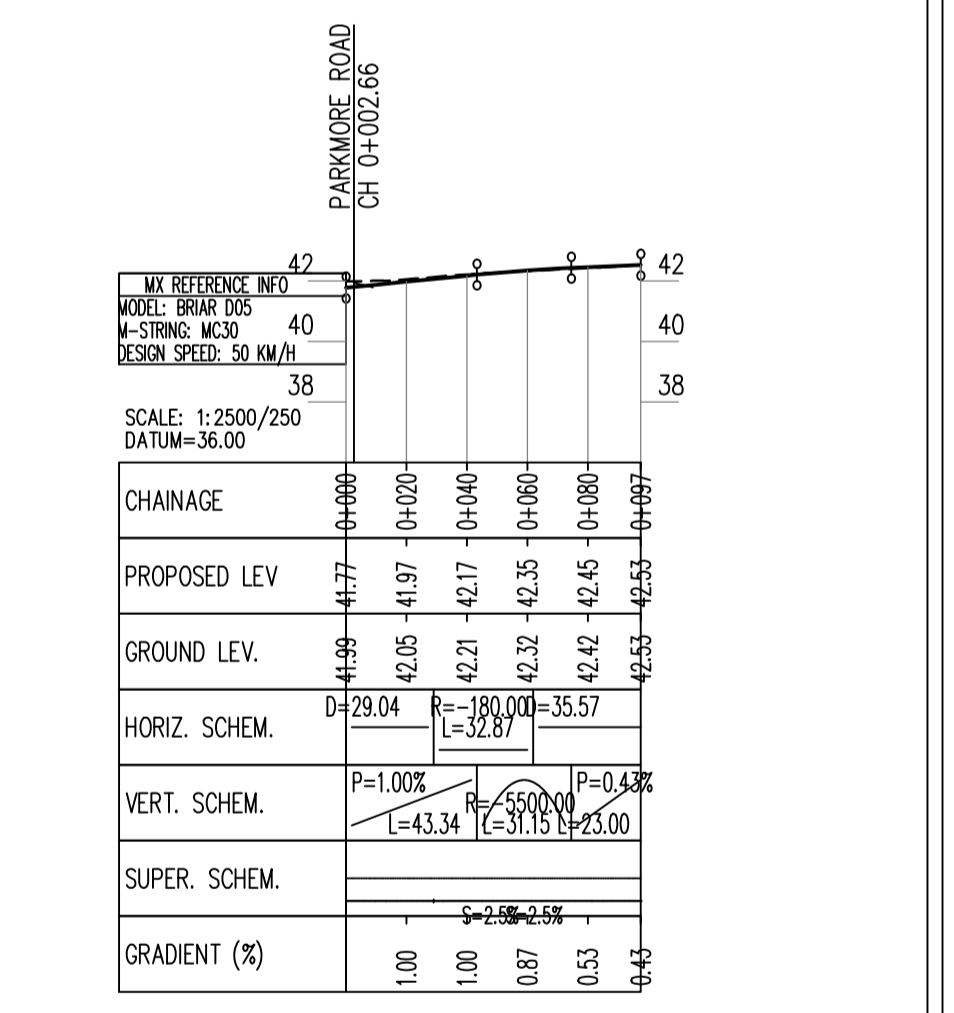
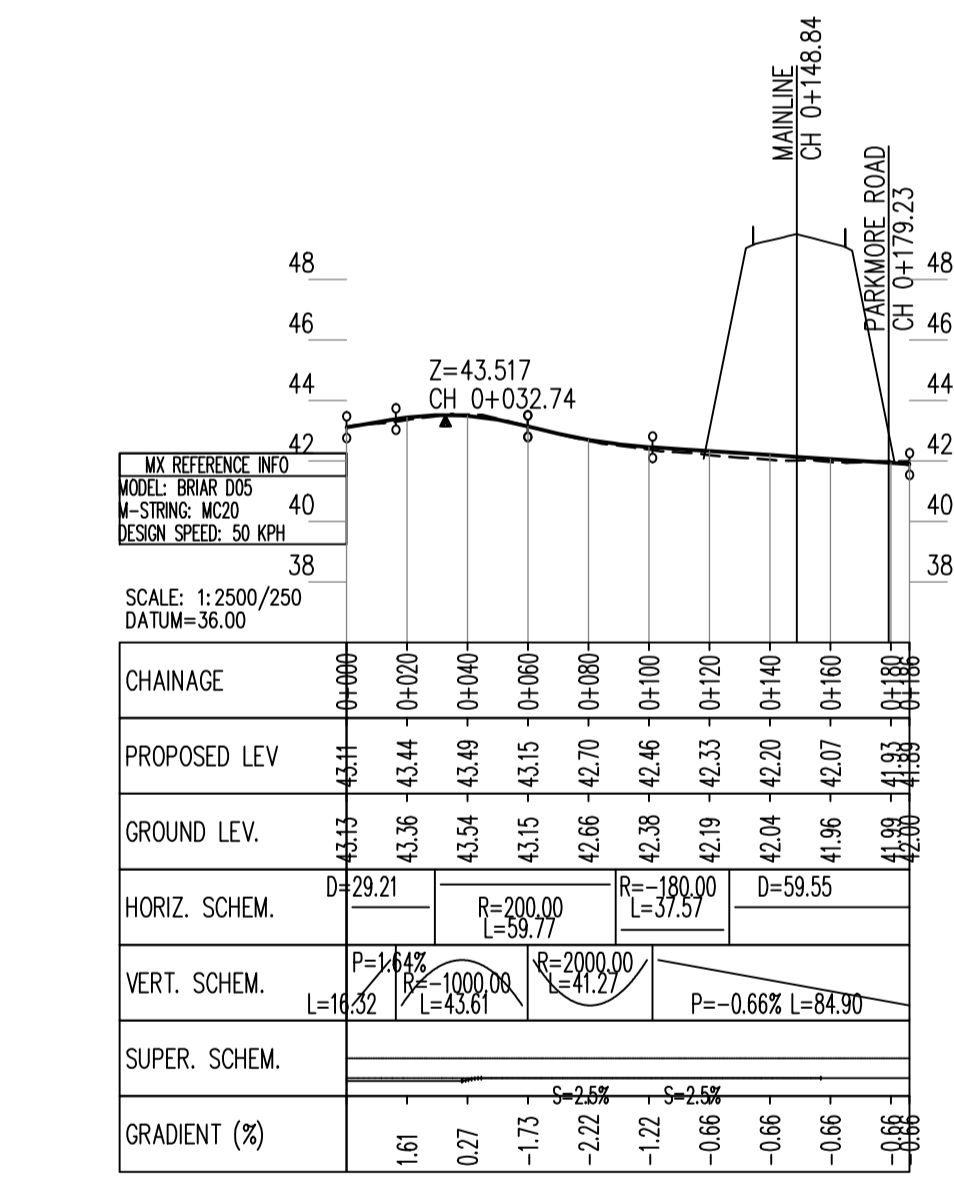
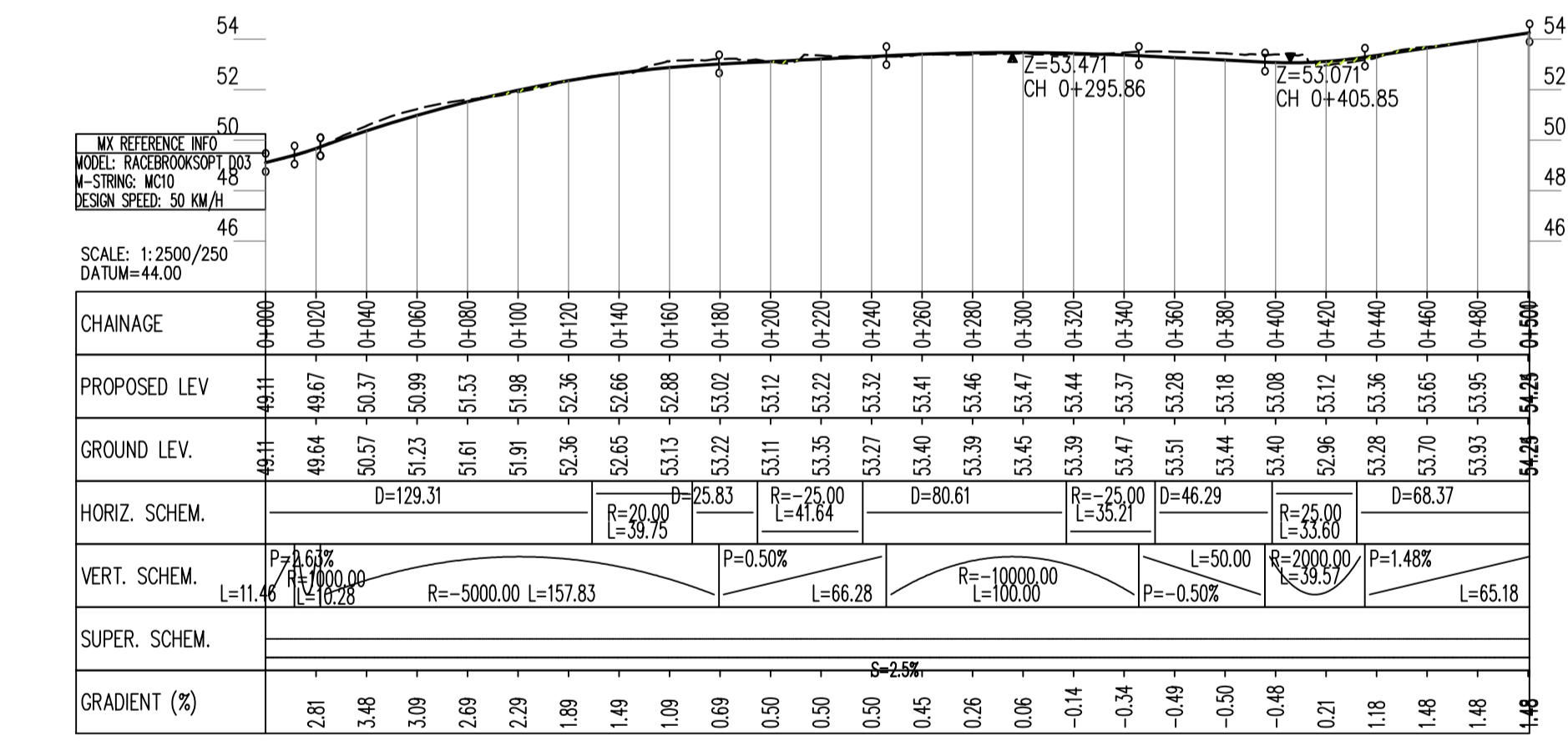
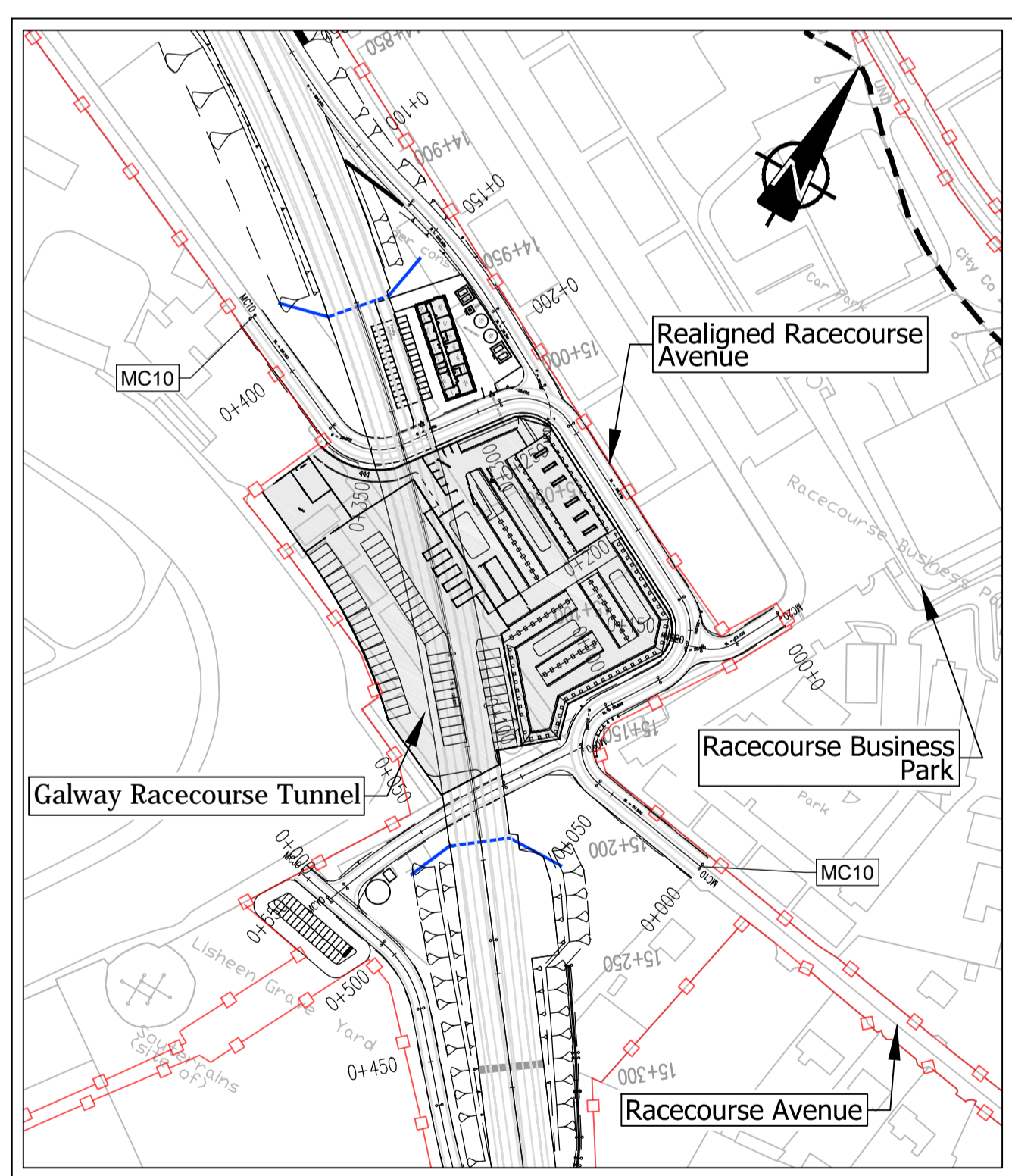
Job No 233985	Drawing No GCOB-100-DP-216	Issue --
-------------------------	--------------------------------------	-------------

DESIGN REPORT

- Legend:**
- City Boundary
 - Proposed Development Boundary
 - Proposed Road Development
 - Structure
 - Proposed Retaining wall/Earth Retention
 - Proposed Culvert
 - Proposed Environmental Underpass
 - Proposed Attenuation Pond / Infiltration Basin
 - Proposed Stream Diversion
 - Relaxation Location
 - Departure Location



- Legend:**
- Existing Ground
 - Proposed Geometry Profile
 - Relaxation Location
 - Departure Location



San áiríamh tá sonraíocht Shuirbhíreachtí Ordánais Éireann arna áitirgeadh fíor Cheadúnas OSi Uimh. 2010/18CCMA/Comhairle Contae na Gaillimhe. Sárúint ar áitirgeadh naomhúdaraithe cóipeacht Shuirbhíreachtí Ordánais Éireann agus Riailas na hÉireann. © Suirbhíreachtí Ordánais Éireann, 2010.

© Suirbhíreachtí Ordánais Éireann. Gach ceart ar chosaint. Uimhir cheadúnais 2010/18CCMA/Comhairle Contae na Gaillimhe.

Includes Ordnance Survey Ireland data reproduced under OSi Licence number 2010/18CCMA/Galway County Council. Unauthorised reproduction infringes Ordnance Survey Ireland and Government of Ireland copyright. © Ordnance Survey Ireland, 2010.

© Ordnance Survey Ireland. All rights reserved. Licence number 2010/18CCMA/Galway County Council.

Clients

Comhairle Chontae na Gaillimhe
Galway County Council

Key Plan

Consultant

ARUP

Corporate House
City East Business Park
Ballybrit, Galway, Ireland.

Tel +353 (0)91 460675
www.N6GalwayCity.ie
www.arup.ie

Job Title

N6 Galway City Ring Road

Scale

1:2500/250 @ A1

Date:

February 2018

Drawing Title

Proposed Road Development Plan & Profile
Ballybrit Crescent Junctions
Sheet 17 of 23

Drawing Status

For Information

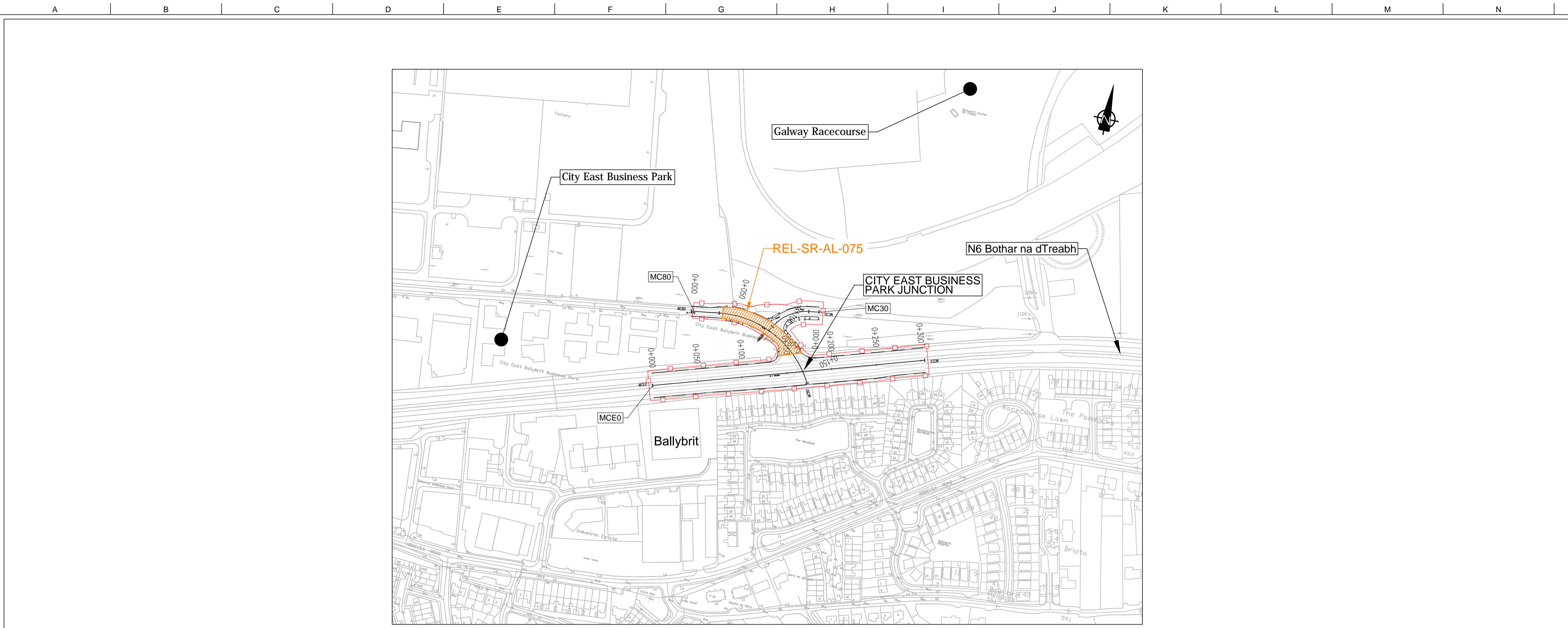
Issue	Date	By	Chkd	Appd
I3	30/06/2017	AG	MG	EMC
I2	17/05/2017	AG	MG	MH
I1	06/04/2017	AG	MG	MH

Job No
233985

Drawing No
GCOB-100-DP-217

Issue
13


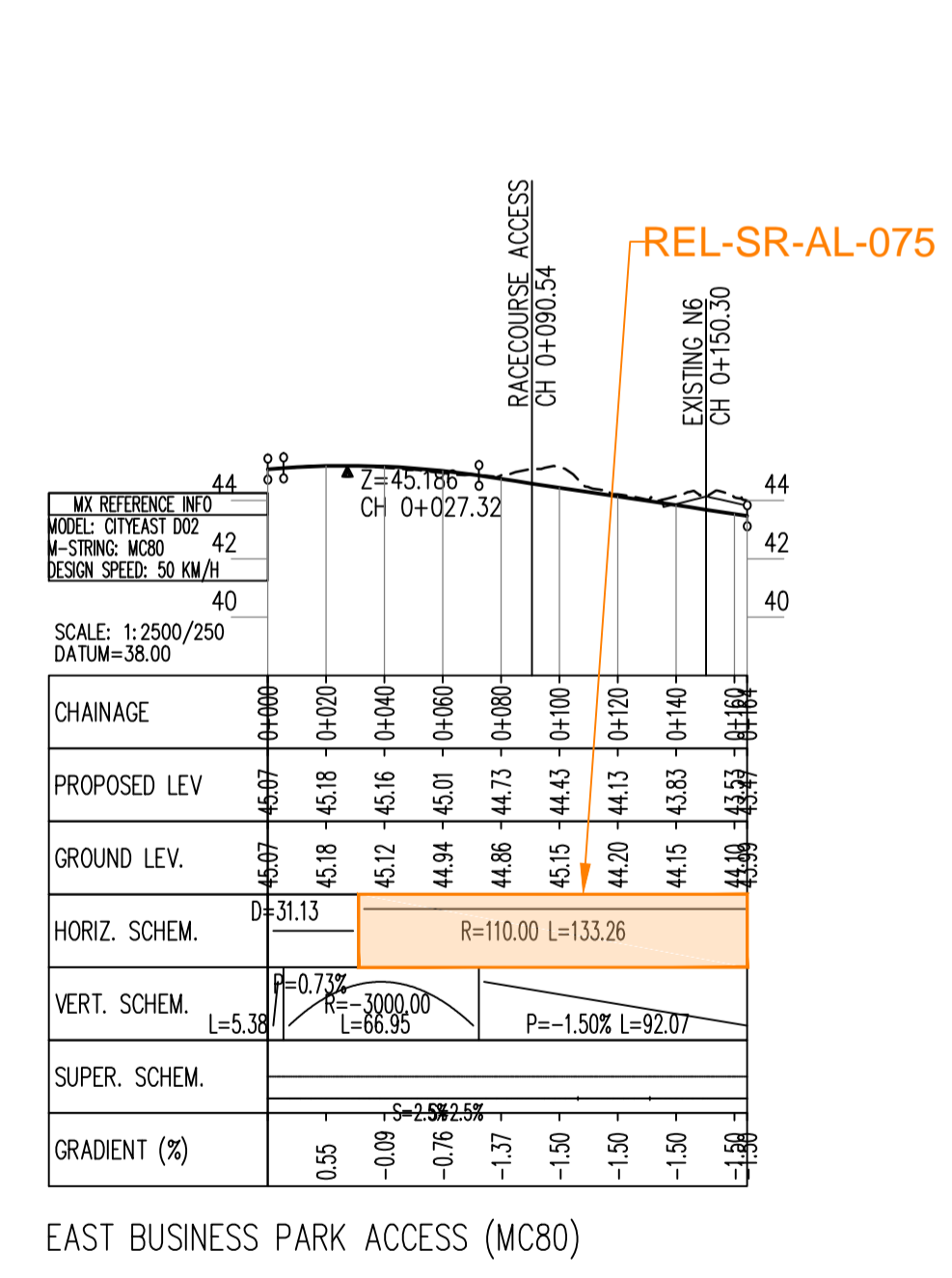
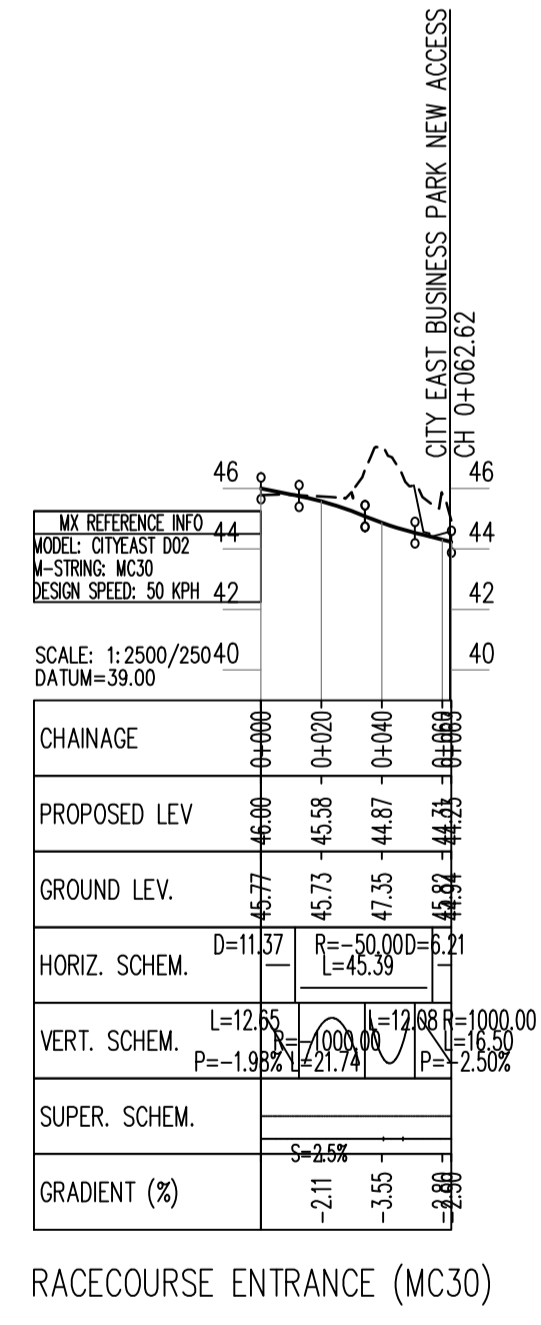
A1
1
2
3
4
5
6
7
8
9
10



DESIGN REPORT

- Legend:**
- City Boundary
 - Proposed Development Boundary
 - Proposed Road Development
 - Structure
 - Proposed Retaining wall/ Earth Retention
 - Proposed Culvert
 - Proposed Environmental Underpass
 - Proposed Attenuation Pond / Infiltration Basin
 - Proposed Stream Diversion
 - Relaxation Location
 - Departure Location

- Legend:**
- Profile**
- Existing Ground
 - Proposed Geometry Profile
 - Relaxation Location
 - Departure Location



San áiríamh tá sonraíocht Shuirbhíreacht Ordnáis Éireann arna áitirgeadh faoi Cheadúnas OSi Uimh. 2010/18CCMA/Comhairle Contae na Gaillimhe. Sírúonán áitirgeadh neamhdáraithe cóisheart Shuirbhíreacht Ordnáis Éireann agus Riailas na hÉireann. © Suirbhíreacht Ordnáis Éireann, 2010.

© Suirbhíreacht Ordnáis Éireann. Gach ceart ar chosaint. Uimhir cheadúnais 2010/18CCMA/Comhairle Contae na Gaillimhe.

Includes Ordnance Survey Ireland data reproduced under OSi Licence number 2010/18CCMA/Galway County Council. Unauthorised reproduction infringes Ordnance Survey Ireland and Government of Ireland copyright. © Ordnance Survey Ireland, 2010.

© Ordnance Survey Ireland. All rights reserved. Licence number 2010/18CCMA/Galway County Council.

Clients

Key Plan

Consultant

Corporate House
City East Business Park
Ballybrit, Galway, Ireland.

Tel +353 (0)91 460675
www.N6GalwayCity.ie
www.arup.ie

Job Title
N6 Galway City Ring Road

Scale
1:2500/250 @ A1

Date
February 2018

I3	22/02/2018	AG	MG	EMC
I2	30/06/2017	AG	MG	EMC
I1	06/04/2017	AG	MG	MH
Issue	Date	By	Chkd	Appd

For Information

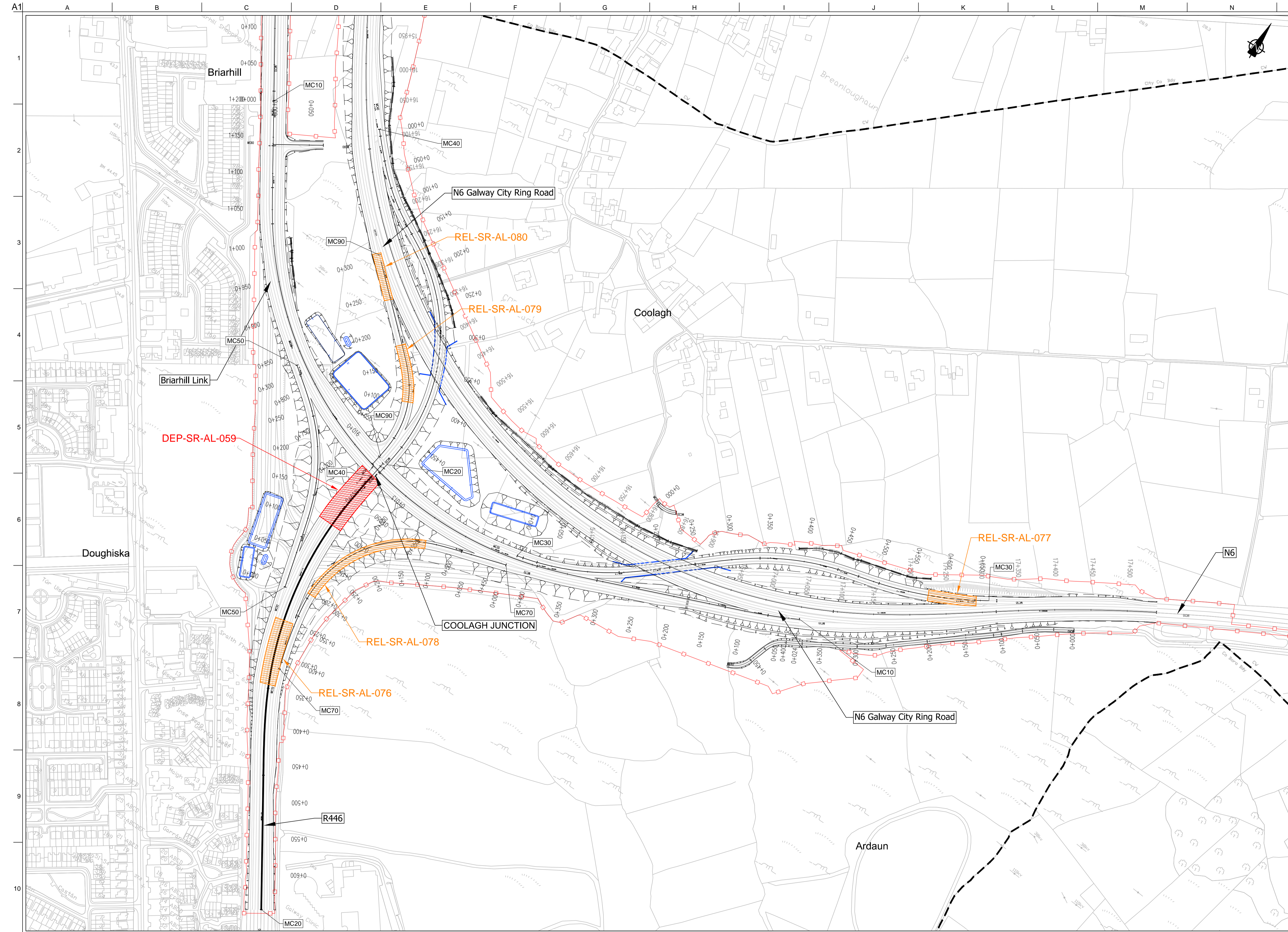
Job No	Drawing No	Issue
233985	GCOB-100-DP-218	13

Drawing Title
**Proposed Road Development Plan & Profile
City East Business Park
Sheet 18 of 23**

Drawing Status

For Information

Job No	Drawing No	Issue
233985	GCOB-100-DP-218	13



DESIGN REPORT

- Legend:**
- City Boundary
 - Proposed Development Boundary
 - Proposed Road Development
 - Structure
 - Proposed Retaining wall/ Earth Retention
 - Proposed Culvert
 - Proposed Environmental Underpass
 - Proposed Attenuation Pond / Infiltration Basin
 - Proposed Stream Diversion
 - Relaxation Location
 - Departure Location

Son áireamh tá sonraíocht Shuirbhíreachtóirí Ordánais Éireann arna aistriú go dtí Cheadúnas OSI Umh. 2010/18CCMA/Comhairle Contae na Gaillimhe. Sírúinn aistriú naomhúdaraithe cóipeacht Shuirbhíreachtóirí Ordánais Éireann agus Riailas na hÉireann. © Suirbhíreachtóirí Ordánais Éireann, 2010.

© Suirbhíreachtóirí Ordánais Éireann. Gach ceart ar chosaint. Umhír cheadúnas 2010/18CCMA/Comhairle Contae na Gaillimhe. Includes Ordnance Survey Ireland data reproduced under OSI Licence number 2010/18CCMA/Galway County Council. Unauthorised reproduction infringes Ordnance Survey Ireland and Government of Ireland copyright. © Ordnance Survey Ireland, 2010.

© Ordnance Survey Ireland. All rights reserved. Licence number 2010/18CCMA/Galway County Council.

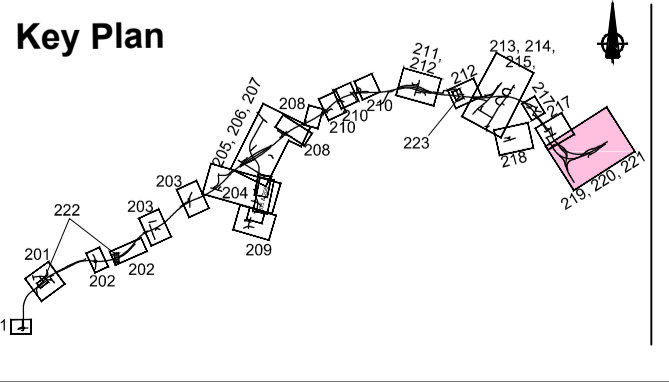
Clients

Comhairle Contae na Gaillimhe
Galway County Council

Galway City Transport Project

An Roinn Iompair
Turasoireachta agus Spóirt

TIIP
Bonnagar Iompair Éireann



Consultant

ARUP

Corporate House
City East Business Park
Ballybrit, Galway, Ireland.

Tel +353 (0)91 460675
www.N6GalwayCity.ie
www.arup.ie

Job Title
N6 Galway City Ring Road

Scale
1:2500/250 @ A1

Date
February 2018

Issue	Date	By	Chkd	Appd
I3	22/02/2018	AG	MG	EMC
I2	30/06/2017	AG	MG	EMC
I1	06/04/2017	AG	MG	MH

Drawing Title
Proposed Road Development Plan & Profile
Coolagh Junction Plan
Sheet 19 of 23

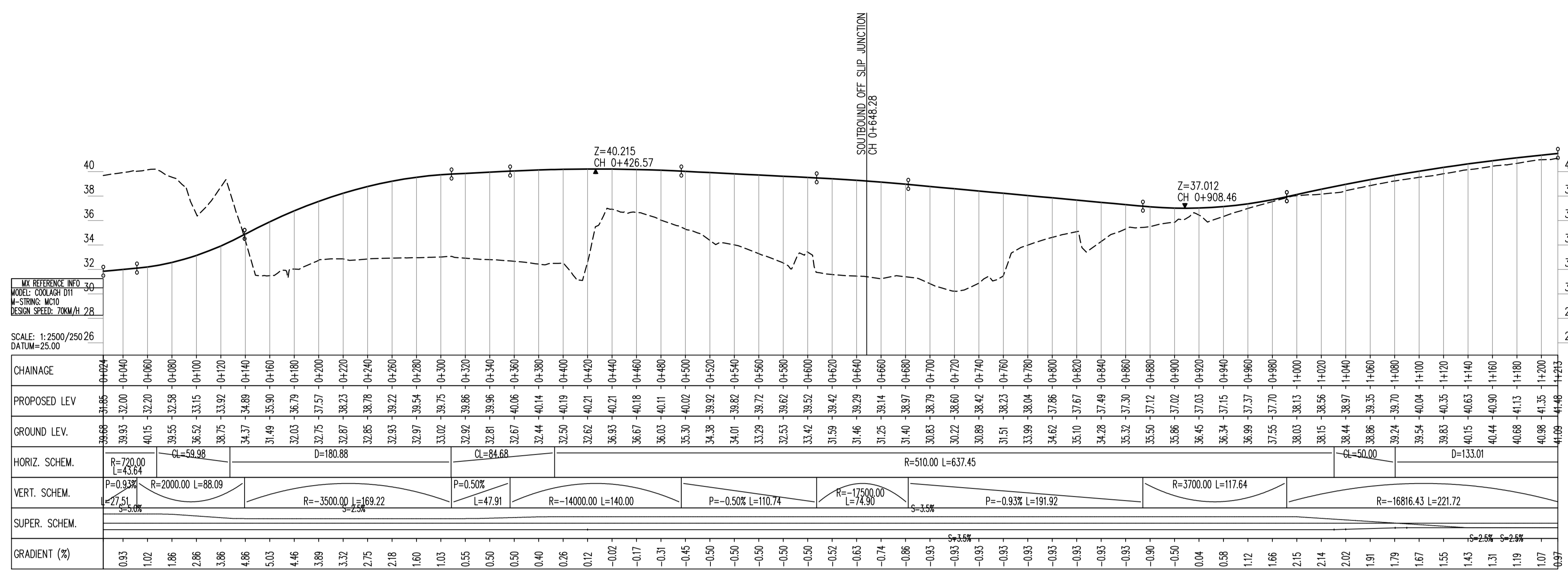
Drawing Status
For Information

Job No
233985

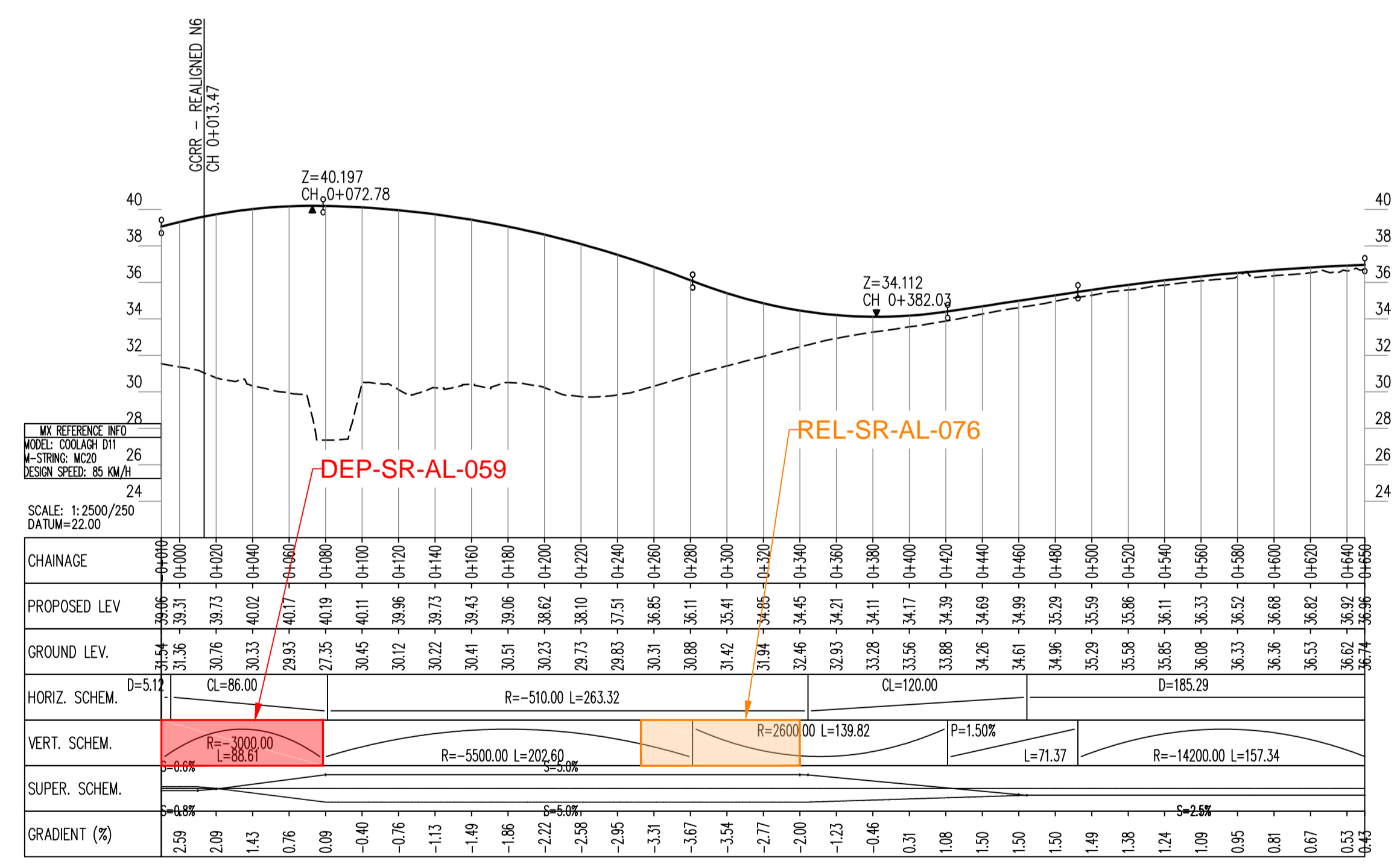
Drawing No
GCOB-100-DP-219

Issue
13

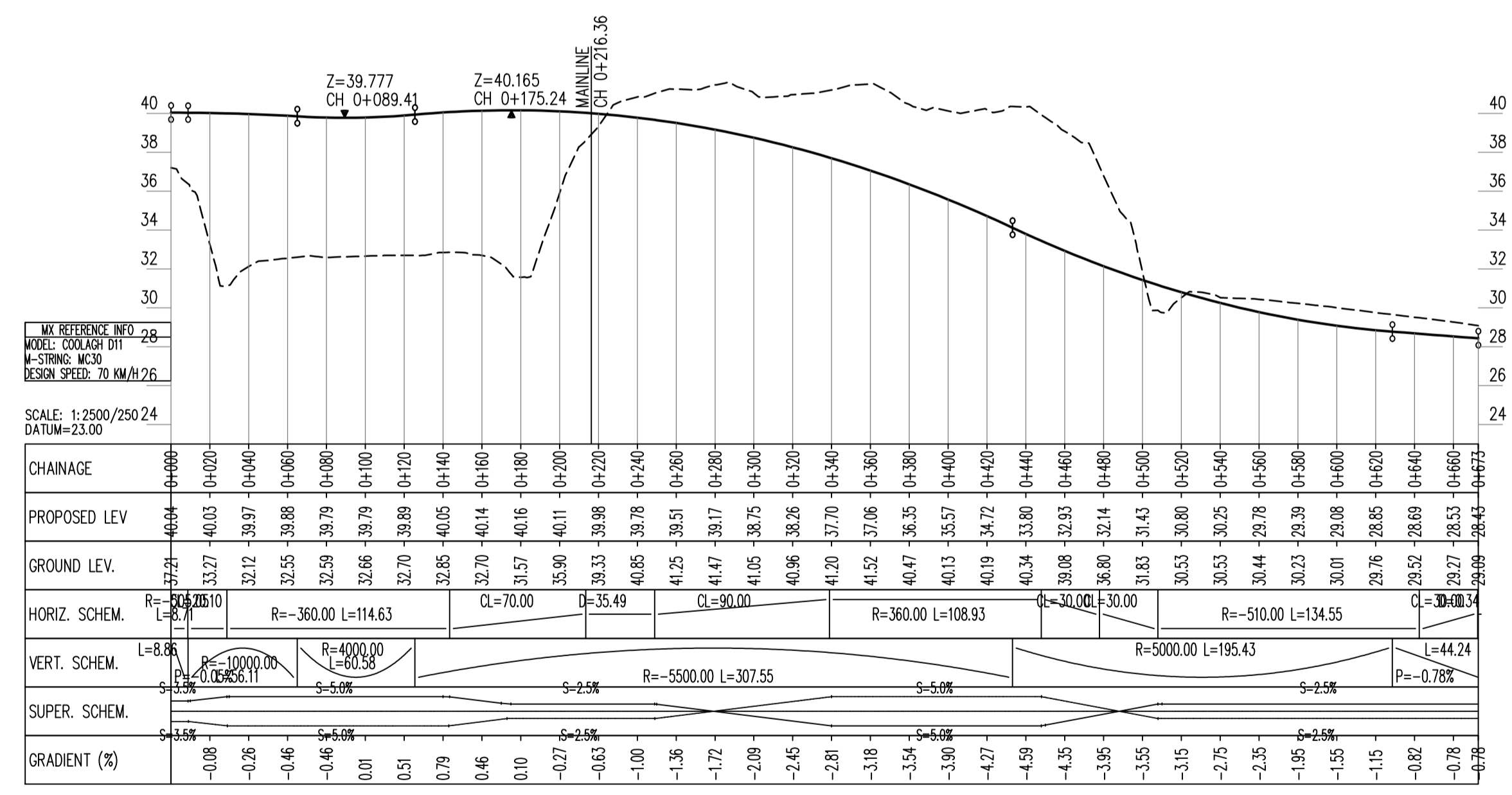
- Legend:**
- Profile
 - Existing Ground
 - Proposed Geometry Profile
 - Relaxation Location
 - Departure Location



COOLAGH JUNCTION : WESTBOUND DIVERGE INTERCHANGE LINK FROM M6 TO EXISTING DUAL N6 (MC10)



R446 SOUTH TO MARTIN ROUNDABOUT (MC20)



COOLAGH JUNCTION TO N6 EAST (MC30)

San áiríamh tá sonraíocht Shuirbhíreacht Órdánais Éireann arna aistriúchadh faoi Cheadúnas OSi Uimh. 2010/18CCMA/Comhairle Contae na Gaillimhe. Sírúinn aistriúchadh neamhdáraithe cóipeacht Shuirbhíreacht Órdánais Éireann agus Riailas na hÉireann. © Shuirbhíreacht Órdánais Éireann, 2010.

© Shuirbhíreacht Órdánais Éireann. Gach ceart ar chosaint.
Uimhir cheadúnais 2010/18CCMA/Comhairle Contae na Gaillimhe.

Includes Ordnance Survey Ireland data reproduced under OSi Licence number 2010/18CCMA/Galway County Council. Unauthorised reproduction infringes Ordnance Survey Ireland and Government of Ireland copyright. © Ordnance Survey Ireland, 2010.

© Ordnance Survey Ireland. All rights reserved. Licence number 2010/18CCMA/Galway County Council.

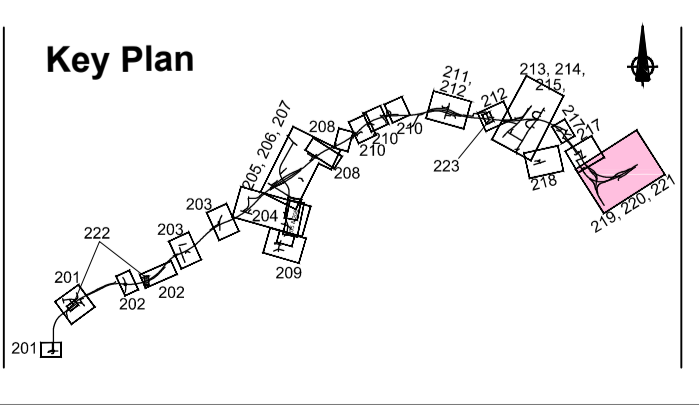
Clients

Comhairle Chontae na Gaillimhe
Galway County Council

Galway City Transport Project

An Roinn Iompair Turasóireachta agus Spóirt
Department Transport, Tourism and Sport

TIIP
Bonnairge Iompair Éireann
Transport Infrastructure Project



Consultant

ARUP

Corporate House
City East Business Park
Ballybrit, Galway, Ireland.

Tel +353 (0)91 460675
www.N6GalwayCity.ie
www.arup.ie

Job Title
N6 Galway City Ring Road

Scale
1:2500/250 @ A1

Date
February 2018

Issue	Date	By	Chkd	Appd
I3	22/02/2018	AG	MG	EMC
I1	30/06/2017	AG	MG	EMC
I1	06/04/2017	AG	MG	MH

Drawing Title
Proposed Road Development Plan & Profile
Coolagh Junction Profiles
Sheet 20 of 23

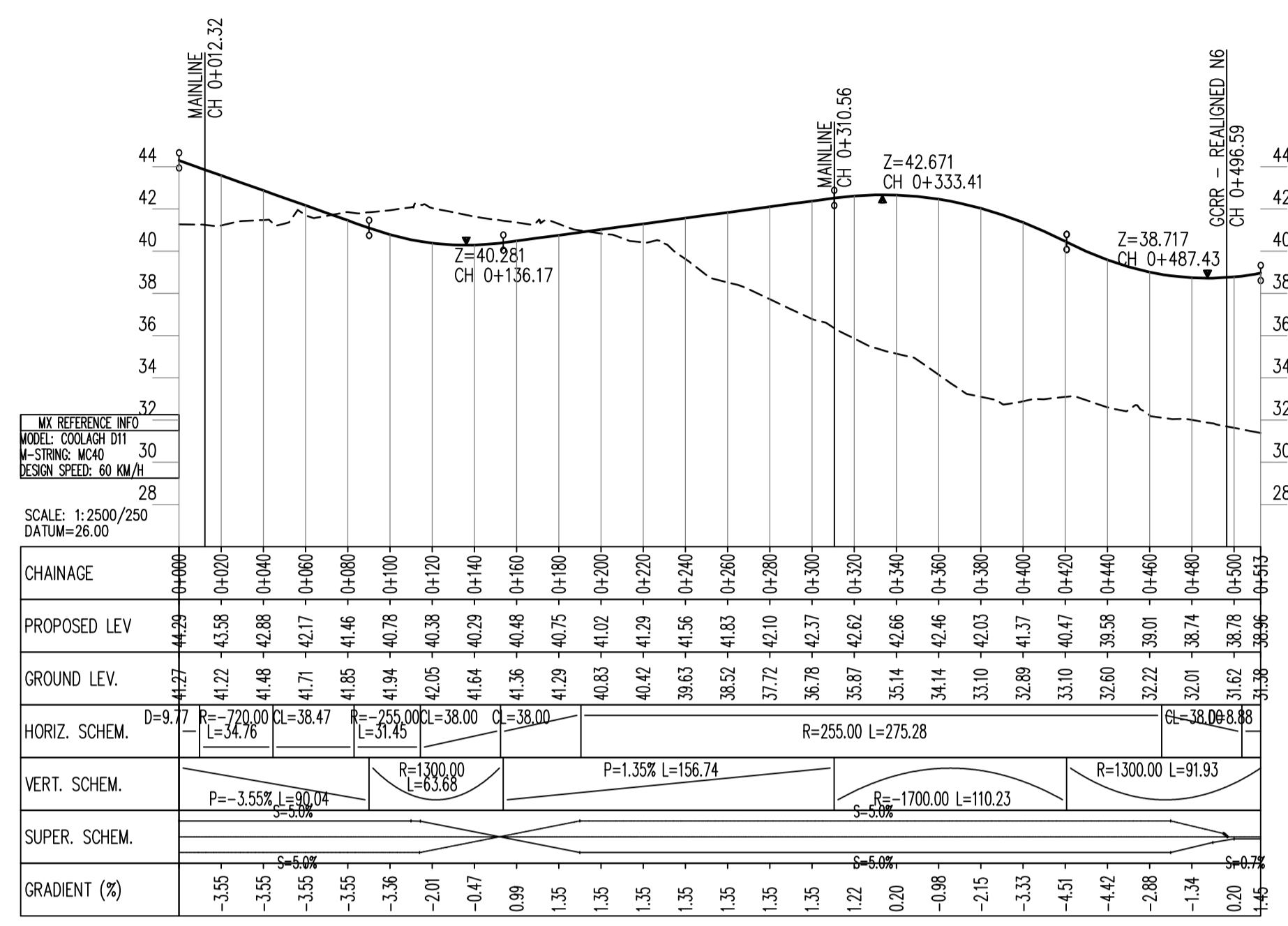
Drawing Status
For Information

Job No
233985

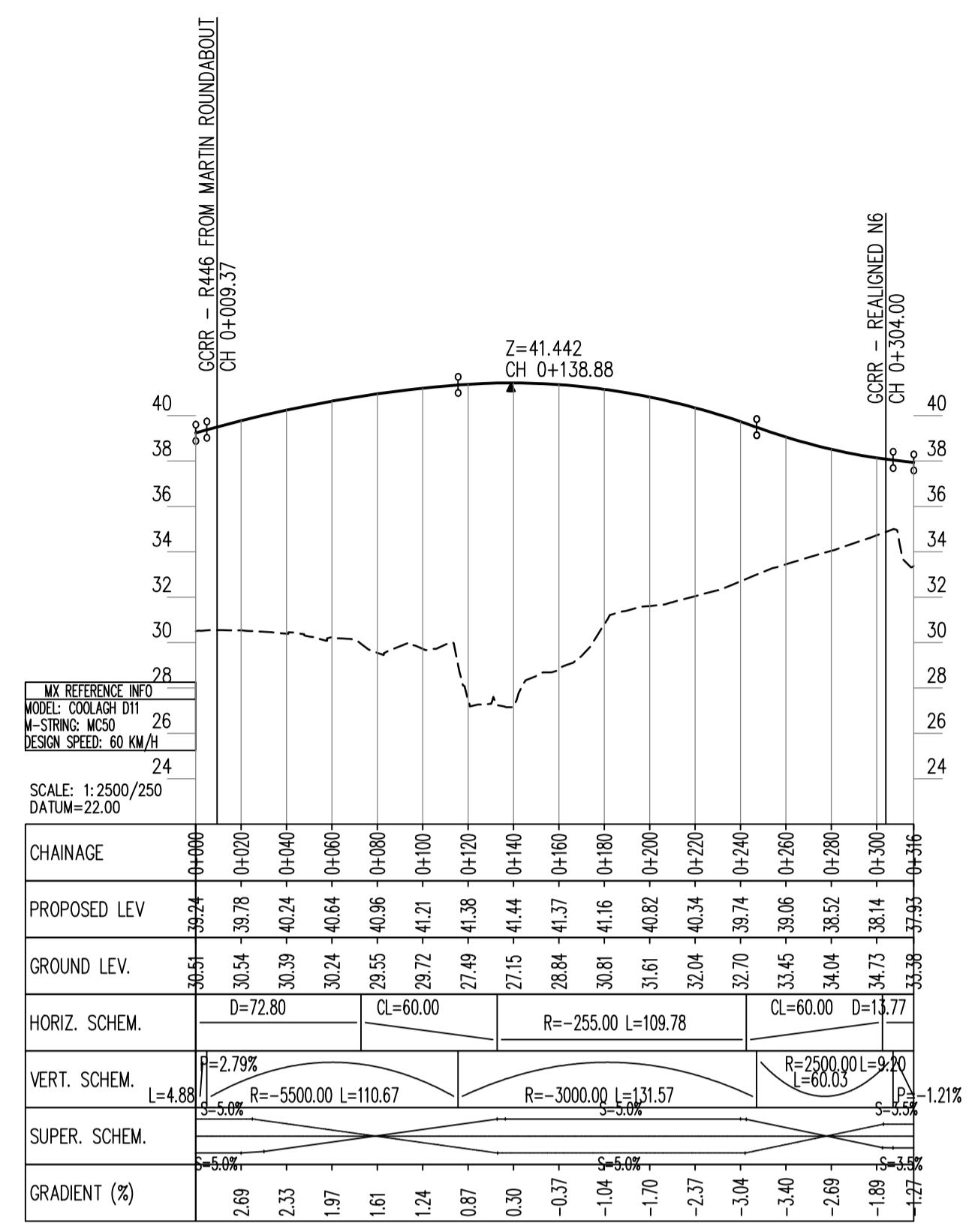
Drawing No
GCOB-100-DP-220

Issue
I3

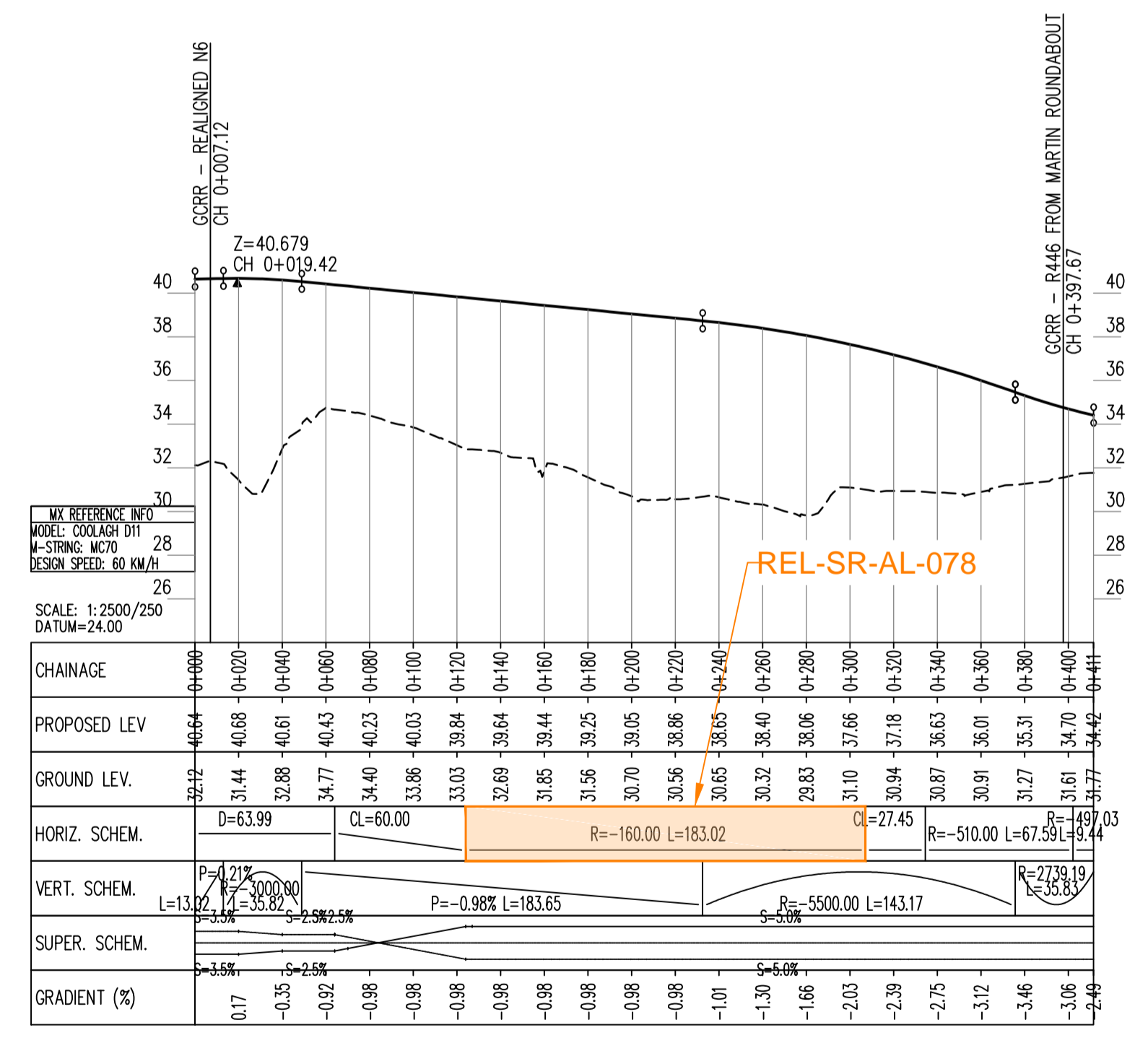
- Legend:
- Profile
 - Existing Ground
 - Proposed Geometry Profile
 - Relaxation Location
 - Departure Location



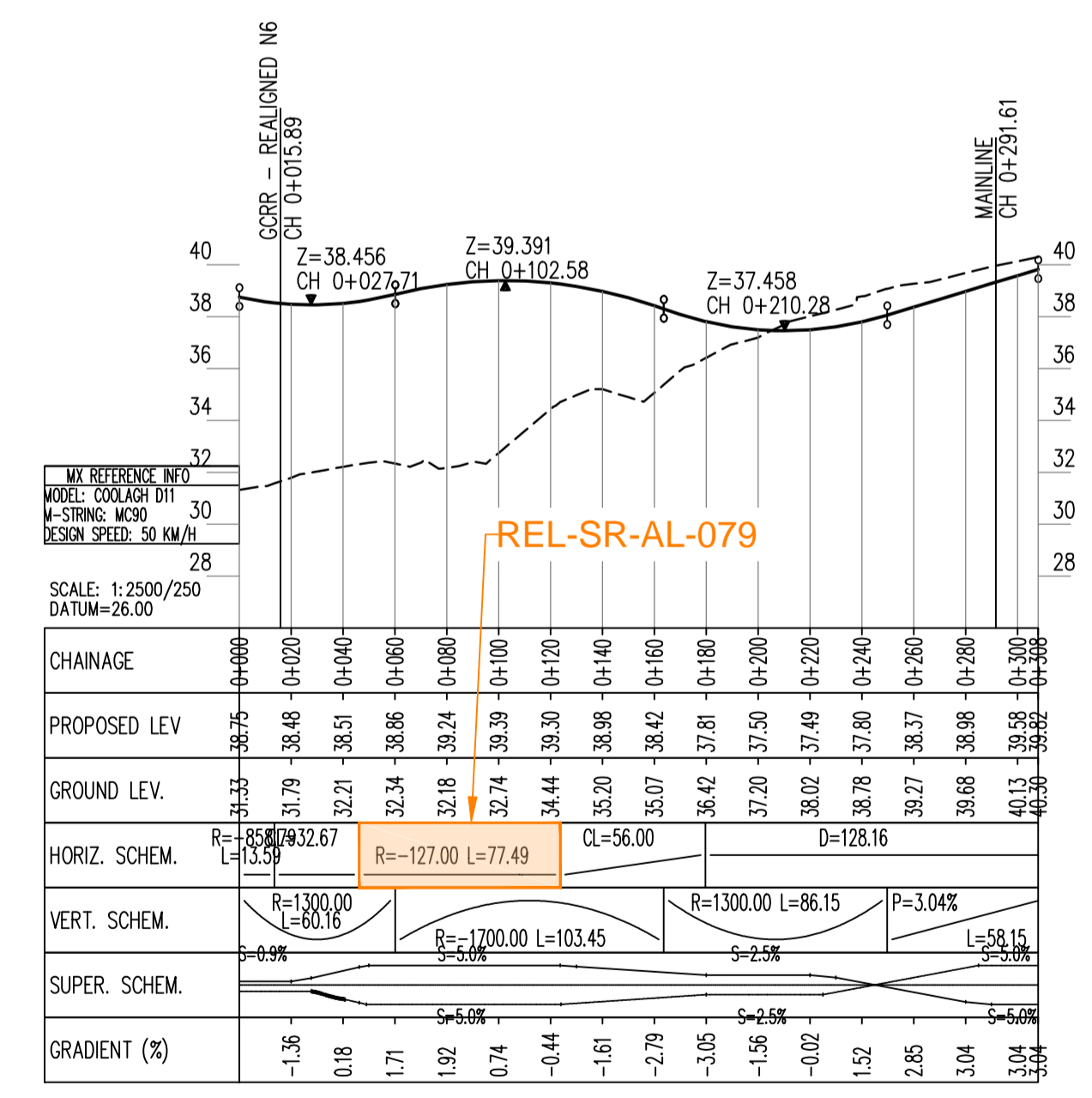
EASTBOUND DIVERGE TO COOLAGH JUNCTION (MC40)



R446 DIVERGE TO REALIGNED N6 (MC50)



EASTBOUND DIVERGE TO R446 FROM REALIGNED N6 (MC70)



WESTBOUND DIVERGE TO MAINLINE FROM REALIGNED N6 (MC90)

San áireamh tá sonraíocht Shuirbhíreacht Ordnáis Éireann arna áitirgeadh fíor Cheadúnas OSi Umh. 2010/18CCMA/Comhairle Contae na Gaillimhe. Sírtaon áitirgeadh neamhdáraithe cóipeacht Shuirbhíreacht Ordnáis Éireann agus Rialtas na hÉireann. © Suirbhíreacht Ordnáis Éireann, 2010.

Includes Ordnance Survey Ireland data reproduced under OSi Licence number 2010/18CCMA/Galway County Council. Unauthorised reproduction infringes Ordnance Survey Ireland and Government of Ireland copyright. © Ordnance Survey Ireland, 2010.

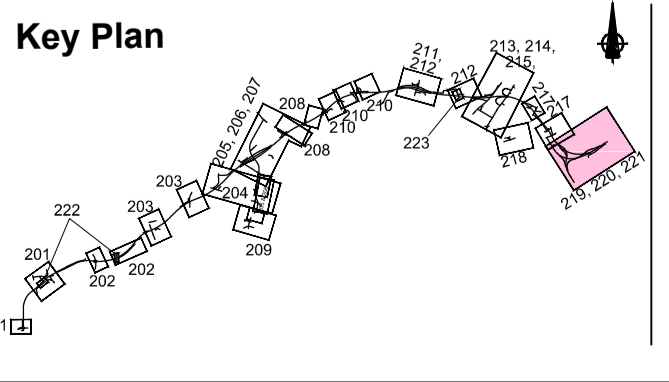
Do not scale

Clients

Comhairle Chontae na Gaillimhe
Galway County Council

An Roinn Iompair
Turasóireachta agus Spóirt

TIIP
Bonnáiríocht Iompair Éireann



Consultant

ARUP

Corporate House
City East Business Park
Ballybrit, Galway, Ireland.

Tel +353 (0)91 460675
www.NGalwayCity.ie
www.arup.ie

Job Title
N6 Galway City Ring Road

Scale
1:2500/250 @ A1

Date
February 2018

Issue	Date	By	Chkd	Appd
I3	22/02/2018	AG	MG	EMC
I2	30/06/2017	AG	MG	EMC
I1	06/04/2017	AG	MG	MH

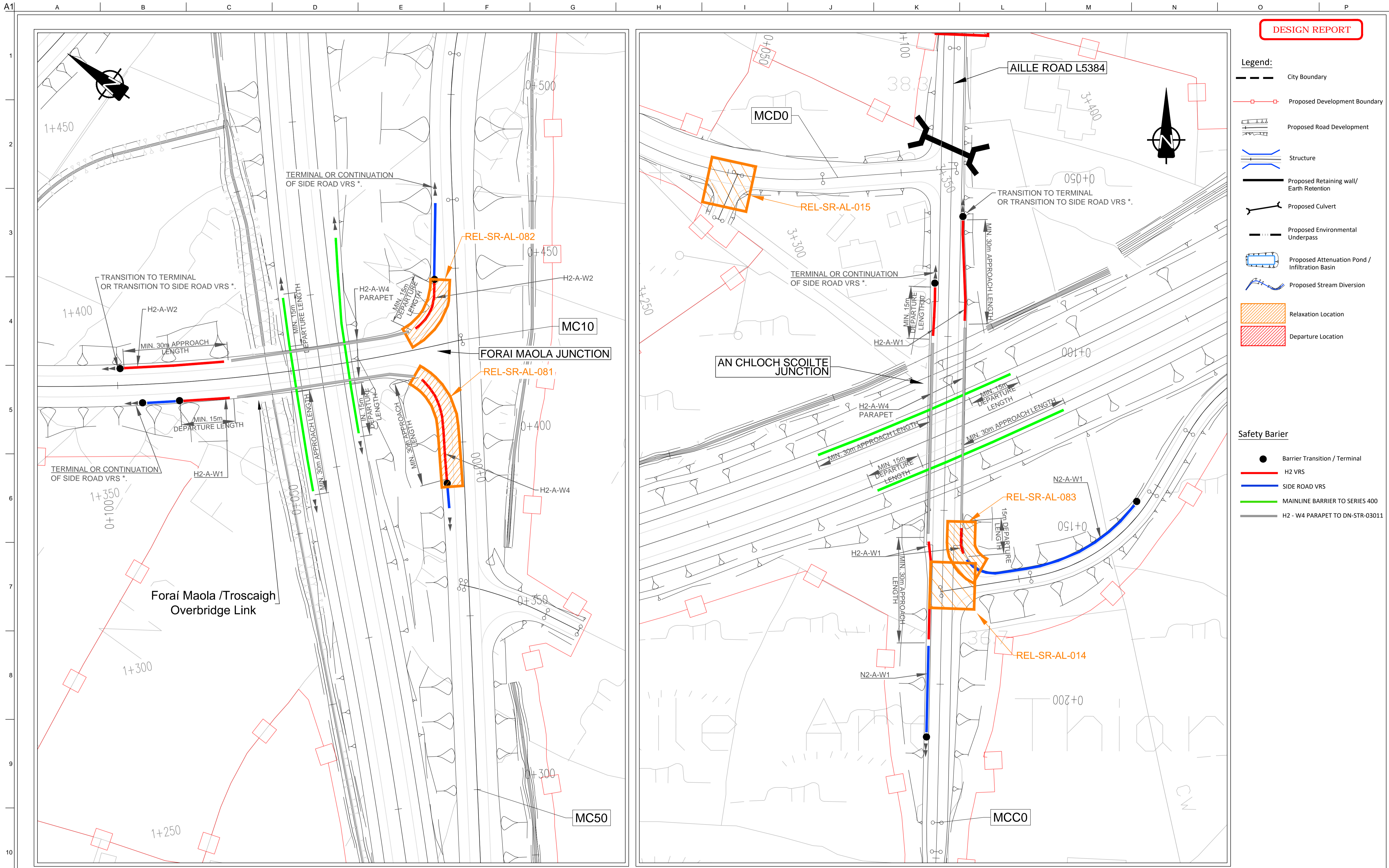
Drawing Title
Proposed Road Development Plan & Profile
Coolagh Junction Profiles
Sheet 21 of 23

Drawing Status
For Information

Job No
233985

Drawing No
GCOB-100-DP-221

Issue
13



- Legend:**
- City Boundary
 - Proposed Development Boundary
 - Proposed Road Development
 - Structure
 - Proposed Retaining wall/ Earth Retention
 - Proposed Culvert
 - Proposed Environmental Underpass
 - Proposed Attenuation Pond / Infiltration Basin
 - Proposed Stream Diversion
 - Relaxation Location
 - Departure Location
- Safety Barrier**
- Barrier Transition / Terminal
 - H2 VRS
 - SIDE ROAD VRS
 - MAINLINE BARRIER TO SERIES 400
 - H2 - W4 PARAPET TO DN-STR-03011

San áirneamh tá sonraíocht Shuirbhíreachtí Ordánais Éireann arna aistriú go dtí foirm Cheadúnas OSi Uimh. 2010/18CCMA/Comhairle Contae na Gaillimhe. Sírtaíonn aistriú na n-áiríochtaí na cópícheart Shuirbhíreachtí Ordánais Éireann agus Riail na hÉireann. © Shuirbhíreachtí Ordánais Éireann, 2010.

© Shuirbhíreachtí Ordánais Éireann. Gach ceart ar chosaint. Uimhir cheadúnais 2010/18CCMA/Comhairle Contae na Gaillimhe.

Includes Ordnance Survey Ireland data reproduced under OSI Licence number 2010/18CCMA/Galway County Council. Unauthorised reproduction infringes Ordnance Survey Ireland and Government of Ireland copyright. © Ordnance Survey Ireland, 2010.

© Ordnance Survey Ireland. All rights reserved. Licence number 2010/18CCMA/Galway County Council.

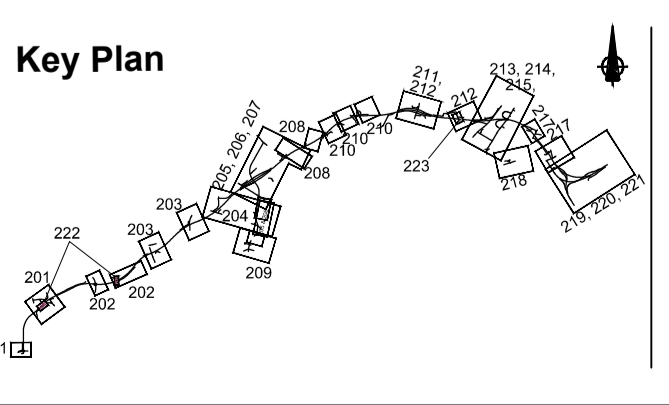
Clients

Comhairle Chontae na Gaillimhe
Galway County Council

Galway City Transport Project

An Roinn Iompair Turasoireachta agus Spóirt
Department Transport, Tourism and Sport

TIIP
Transport Infrastructure Ireland



Consultant

ARUP

Corporate House
City East Business Park
Ballybrit, Galway, Ireland.

Tel +353 (0)91 460675
www.N6GalwayCity.ie
www.arup.ie

Job Title
N6 Galway City Ring Road

Scale
1:500 @ A1

Date:
February 2018

I3	22/02/2018	AG	MH	EMC
I2	30/06/2017	AG	MH	EMC
I1	29/06/2017	AG	GOD	MH
Issue	Date	By	Chkd	Appd

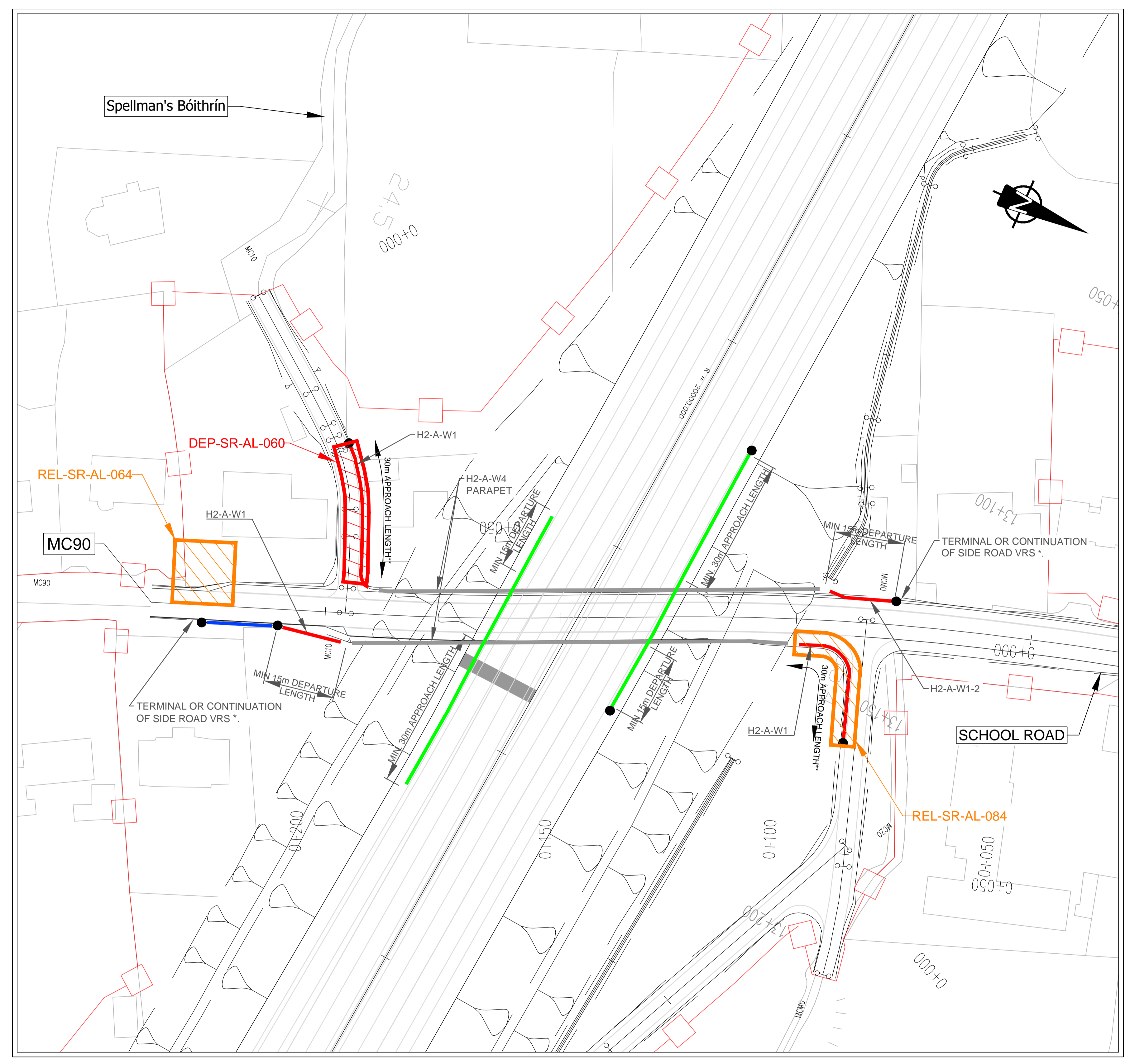
Drawing Title
**Proposed Road Development Plan & Profile
Forai Maola / An Chloch Scoilte Junction
Sheet 22 of 23**

Drawing Status
For Information

Job No
233985

Drawing No
GCOB-100-DP-222

Issue
13



- Legend:**
- City Boundary
 - Proposed Development Boundary
 - Proposed Road Development
 - Structure
 - Proposed Retaining wall/Earth Retention
 - Proposed Culvert
 - Proposed Environmental Underpass
 - Proposed Attenuation Pond/Infiltration Basin
 - Proposed Stream Diversion
 - Relaxation Location
 - Departure Location
- Safety Barrier**
- Barrier Transition / Terminal
 - H2 VRS
 - SIDE ROAD VRS
 - MAINLINE BARRIER TO SERIES 400
 - H2 - W4 PARAPET TO DN-STR-03011

A1
1
2
3
4
5
6
7
8
9
10

San áireamh tá sonraíocht Shuirbhíreacha Ordnáis Éireann arna atáirgeadh faoi Cheadúnas OSI Uimh. 2010/18CCMA/Comhairle Contae na Gaillimhe. Sírúitinn atáirgeadh noamhúdaraithe cóipeacht Shuirbhíreacha Ordnáis Éireann agus Rialtas na hÉireann. © Suirbhíreacha Ordnáis Éireann, 2010.

© Suirbhíreacha Ordnáis Éireann. Gach ceart ar chosaint. Uimhir cheadúnais 2010/18CCMA/Comhairle Contae na Gaillimhe.

Includes Ordnance Survey Ireland data reproduced under OSI Licence number 2010/18CCMA/Galway County Council. Unauthorised reproduction infringes Ordnance Survey Ireland and Government of Ireland copyright. © Ordnance Survey Ireland, 2010.

© Ordnance Survey Ireland. All rights reserved. Licence number 2010/18CCMA/Galway County Council.

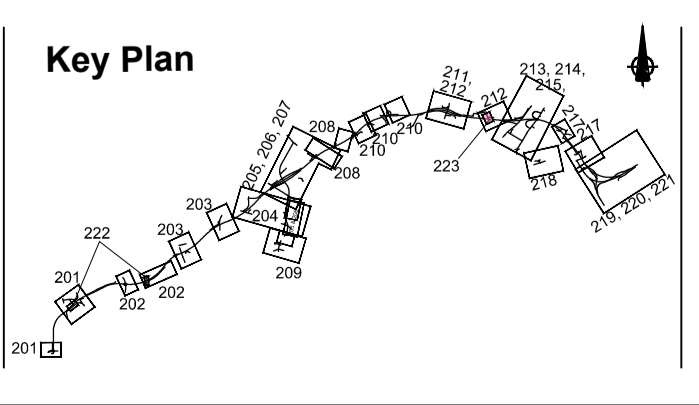
Clients

Comhairle Chontae na Gaillimhe
Galway County Council

Galway City Transport Project

An Roinn Iompair Turasoireachta agus Spóirt
Department Transport, Tourism and Sport

TIIP
Bonnáiríocht Iompair Éireann (Transport Infrastructure Ireland)



Consultant

ARUP

Corporate House
City East Business Park
Ballybrit, Galway, Ireland.

Tel +353 (0)91 460675
www.N6GalwayCity.ie
www.arup.ie

Job Title
N6 Galway City Ring Road

Scale
1:500 @ A1

Date:
February 2018

Issue	Date	By	Chkd	Appd
I3	22/02/2018	AG	GOD	EMC
I2	30/06/2017	AG	GOD	EMC
I1	29/06/2017	AG	GOD	MH

Drawing Title
Proposed Road Development Plan & Profile
School Road Junction
Sheet 22 of 23

Drawing Status
For Information

Job No
233985

Drawing No
GCOB-100-DP-223

Issue
13